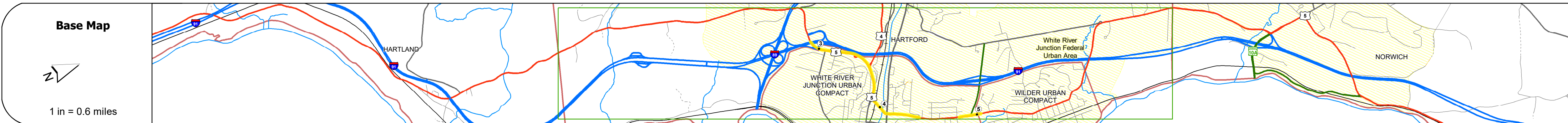
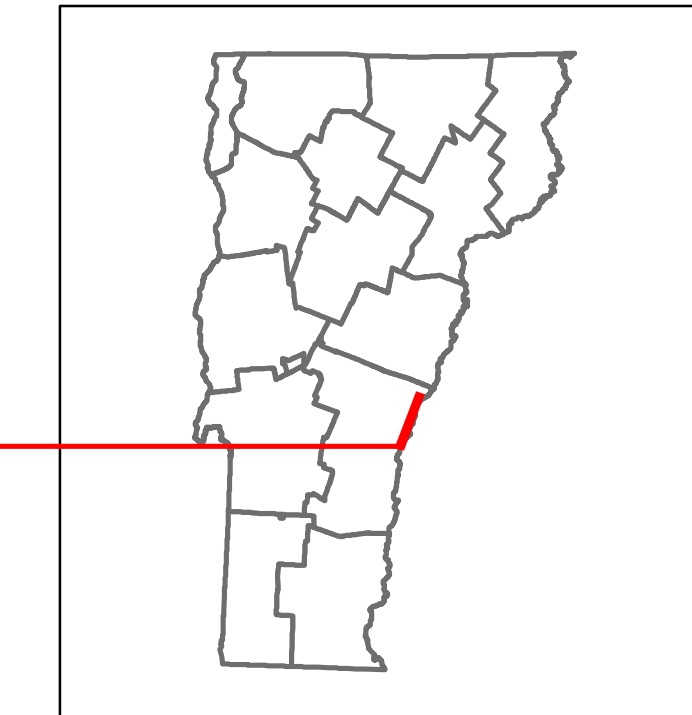


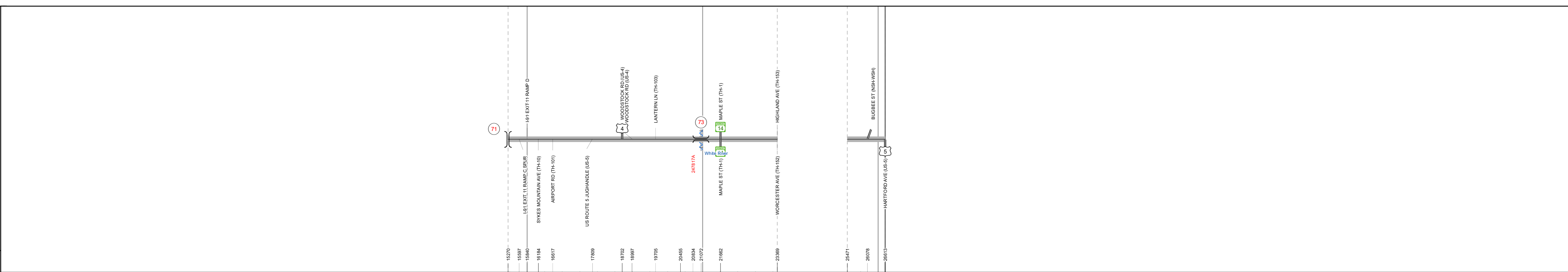
DISTRICT	TOWN	ROUTE
4	HARTFORD	US-5



**Stick Diagram**

- Town Center
- Intersecting State Routes (excl. ramps/approaches)
- Other Intersecting Highways, Ramps, Approaches
- Railroad Crossings
- Primary Structures
- Secondary Structures
- Divided State Highway
- State Highway
- Divided Town Highway
- Town Highway
- Streams (Hydraulic Structure)
- Town Boundary
- Village/UC Boundaries
- District Boundaries
- State/Town Highway Change
- Divided Highway Limits
- Ghost Section Boundary
- Federal Urban Area Limits

Scale: 1 INCH = 2,000 FEET



### STRUCTURE DESCRIPTIONS

**Bridge 71:**  
Stringer/multi-beam or girder - 1966  
Structure No. 200091043S14082  
Length: 202'  
Facility Carried: 191 ML  
Structure Type: WELDED GIRDER  
Features Intersected: 1 91 OVER US 5

**Bridge 73:**  
Stringer/multi-beam or girder - 1968  
Structure No. 200113007314082  
Length: 979'  
Width: 57.0'  
Under Clearance: 23.08'  
Facility Carried: US 05 ML  
Structure Type: 6 SP CONT WLD GIRDER  
Features Intersected: US 5 OVER WHI R + NECRR  
Surface: Bituminous  
Maintenance/Ownership: State

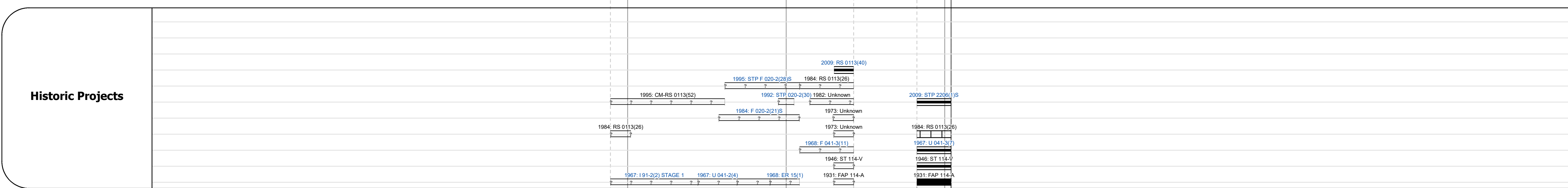
Road Widths	Travellane	Roadway	Lane Count	Base	Subbase
	15	24	38	24	26
	16	28	42	28	29
	17	32	46	32	30
	18	36	50	36	31
	19	40	54	40	32
	20	44	58	44	33
	21	48	62	48	34
	22	52	66	52	35
	23	56	70	56	36
	24	60	74	60	37
	25	64	78	64	38
	26	68	82	68	39
	27	72	86	72	40
	28	76	90	76	41
	29	80	94	80	42
	30	84	98	84	43
	31	88	102	88	44
	32	92	106	92	45
	33	96	110	96	46
	34	100	114	100	47
	35	104	118	104	48
	36	108	122	108	49
	37	112	126	112	50
	38	116	130	116	51
	39	120	134	120	52
	40	124	138	124	53
	41	128	142	128	54
	42	132	146	132	55
	43	136	150	136	56
	44	140	154	140	57
	45	144	158	144	58
	46	148	162	148	59
	47	152	166	152	60
	48	156	170	156	61
	49	160	174	160	62
	50	164	178	164	63
	51	168	182	168	64
	52	172	186	172	65
	53	176	190	176	66
	54	180	194	180	67
	55	184	198	184	68
	56	188	202	188	69
	57	192	206	192	70
	58	196	210	196	71
	59	200	214	200	72
	60	204	218	204	73
	61	208	222	208	74
	62	212	226	212	75
	63	216	230	216	76
	64	220	234	220	77
	65	224	238	224	78
	66	228	242	228	79
	67	232	246	232	80
	68	236	250	236	81
	69	240	254	240	82
	70	244	258	244	83
	71	248	262	248	84
	72	252	266	252	85
	73	256	270	256	86
	74	260	274	260	87
	75	264	278	264	88
	76	268	282	268	89
	77	272	286	272	90
	78	276	290	276	91
	79	280	294	280	92
	80	284	298	284	93
	81	288	302	288	94
	82	292	306	292	95
	83	296	310	296	96
	84	300	314	300	97
	85	304	318	304	98
	86	308	322	308	99
	87	312	326	312	100
	88	316	330	316	101
	89	320	334	320	102
	90	324	338	324	103
	91	328	342	328	104
	92	332	346	332	105
	93	336	350	336	106
	94	340	354	340	107
	95	344	358	344	108
	96	348	362	348	109
	97	352	366	352	110
	98	356	370	356	111
	99	360	374	360	112
	100	364	378	364	113

Curves	Grades	Guardrails	Rumblestrips

Grades

Guardrails

Rumblestrips



Maintenance Garage
District 4 - DMF Maintenance White River Garage

Speed Zone

Functional Class
5 4 5 5

National Highway System

Limited Access Highway
Partial

Customer Service Level
Arterial Highway Regional Corridor/Local Connector Local Connector

Traffic Counters

ADT	Year	Value
56914583	2020	
69165569	2019	
	2018	
	2017	
	2016	

Crash Locations	Year	Count
(Incomplete)	2021	
	2020	
	2019	
	2018	
	2017	

Historic Projects	Functional Class	Curves	Grades	Traffic Counters	Crash Locations	Mileage by Functional Class By Sheet	Mileage by Town By Sheet
<ul style="list-style-type: none"> <li>Unknown</li> <li>Bituminous Concrete</li> <li>Retreatment</li> <li>Resurface</li> <li>Bituminous Mix</li> <li>Skinny Mix</li> <li>Bituminous Seal</li> </ul>	<ul style="list-style-type: none"> <li>1 - Interstate System</li> <li>2 - Other Freeways and Expressways</li> <li>3 - Principal Arterial</li> <li>4 - Minor Arterial</li> <li>5 - Major Collector</li> <li>6 - Minor Collector</li> </ul>	<ul style="list-style-type: none"> <li>Left (degrees)</li> <li>Right</li> </ul>	<ul style="list-style-type: none"> <li>Special grade up</li> <li>Special grade down</li> </ul>	<ul style="list-style-type: none"> <li>Continuous (CTC)</li> <li>Weigh-In-Motion (WIM)</li> <li>Short-Term, Scheduled</li> <li>Short-Term, Unscheduled</li> </ul>	<ul style="list-style-type: none"> <li>High Crash Locations (HCL's)</li> <li>Sections (&amp; Intersections)</li> <li>HCL No. 1 - 100 (1 - 10)</li> <li>101 - 200 (11 - 20)</li> <li>201 - 300 (21 - 30)</li> <li>301 - 400 (31 - 40)</li> <li>401 - 800 (41 - 113)</li> </ul>	<ul style="list-style-type: none"> <li>020-2 4 - Minor Arterial</li> <li>0113 5 - Major Collector</li> <li>0.560</li> <li>1.190</li> </ul>	<ul style="list-style-type: none"> <li>HARTFORD - U005-1408S</li> <li>1.75 of 1.75</li> </ul>
<p>Indicated plans available - <a href="http://vtransmap01.ad.state.vt.us/rp/dpr/Divwebstore/">http://vtransmap01.ad.state.vt.us/rp/dpr/Divwebstore/</a></p>						<p>Page Total Mileage: 1.750 mi</p>	<p>Page Total Mileage: 1.75 mi</p>

DISTRICT	TOWN	Date: 11/17/21	ROUTE
4	HARTFORD	1 of 1 TWN mileage: 2.892 to 4.642	US-5 ETE mileage: 73.732 to 75.266 75.664 to 75.88