

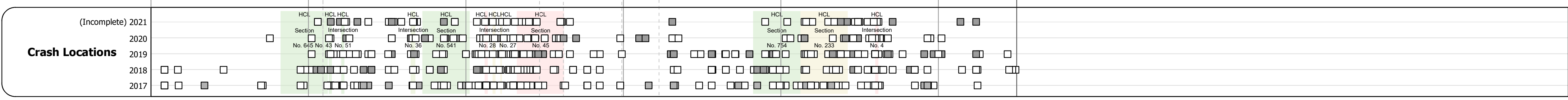
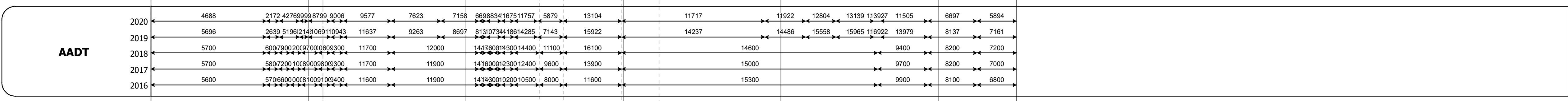







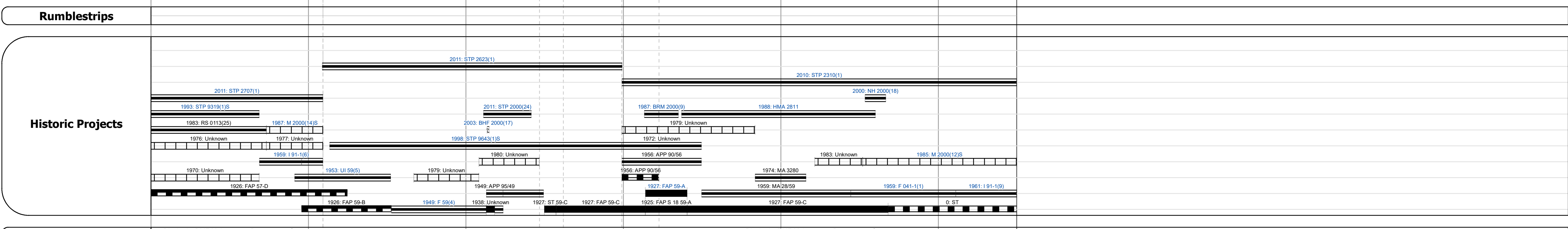



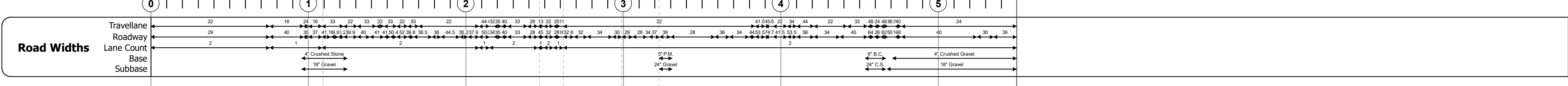
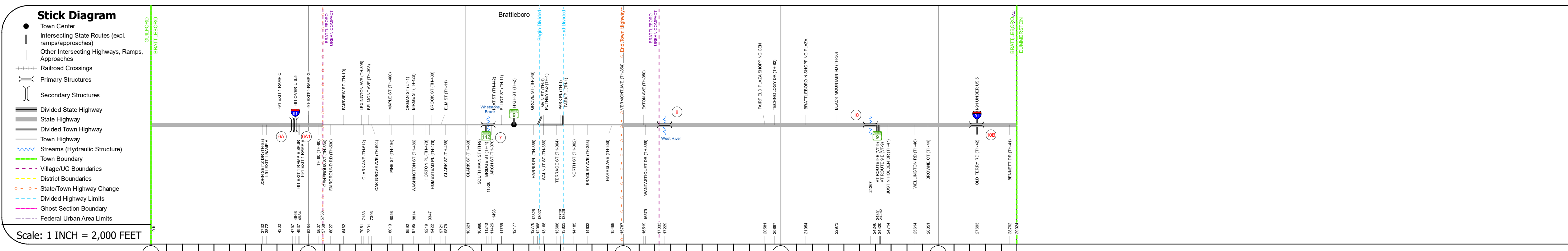
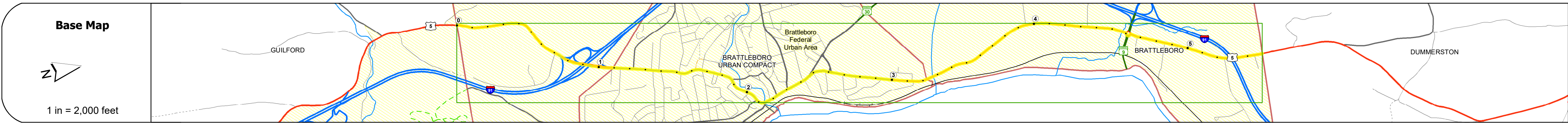
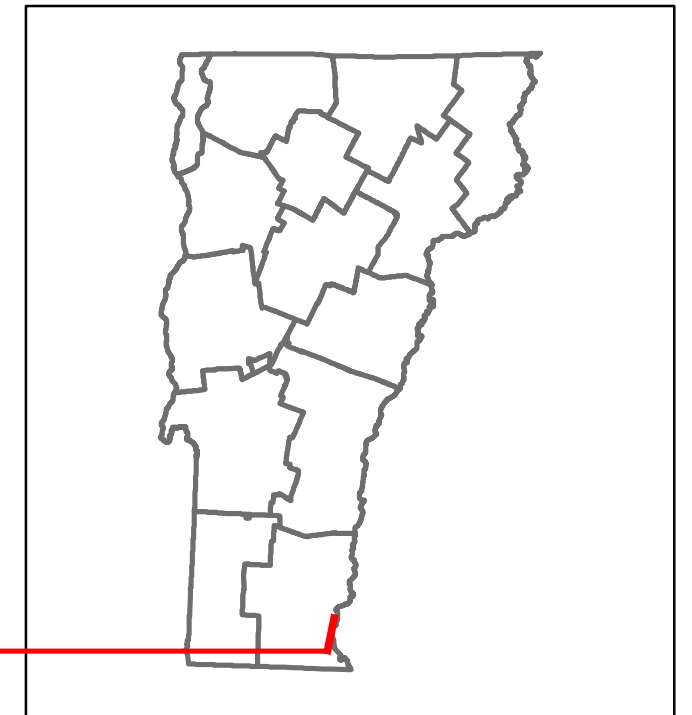


# Route Log and Progress Chart

**DRAFT**

Please Note: Errors and Omissions May Exist.  
Contact the VTrans Mapping Section with questions or concerns.

DISTRICT	TOWN	ROUTE
2	BRATTLEBORO	US-5



## STRUCTURE DESCRIPTIONS

**Bridge 6A:**  
Stringer/multi-beam or girder - 1959  
Structure No. 200091004513022  
Length: 198'  
Facility Carried: 191 ML  
Structure Type: 2 SPAN ROLLED BEAM  
Features Intersected: 1 91 OVER U.S.5

**Bridge 6A1:**  
Stringer/multi-beam or girder - 1959  
Structure No. 200091004N13022  
Length: 198'  
Height: 17.5'  
Facility Carried: 191 ML  
Structure Type: 2 SPAN ROLLED BEAM  
Features Intersected: 1 91 OVER U.S.5

**Bridge 7:**  
Stringer/multi-beam or girder - 1938  
Structure No. 20200000713022  
Length: 67'  
Width: 58.6'  
Facility Carried: US 05 ML  
Structure Type: WELDED PLATE GIRDER  
Features Intersected: WESTSTONE BROOK  
Surface: Bituminous  
Maintenance/Ownership: City/Municipal

**Bridge 8:**  
Stringer/multi-beam or girder - 1987  
Structure No. 20200000813022  
Length: 356'  
Width: 39.3'  
Facility Carried: US 05 ML  
Structure Type: 2 SP CONT WLD GIRDER  
Features Intersected: WEST RIVER  
Surface: Bituminous  
Maintenance/Ownership: State

**Bridge 10:**  
Stringer/multi-beam or girder - 1959  
Structure No. 20200001013022  
Length: 34'  
Width: 64.0'  
Facility Carried: US 05 ML  
Structure Type: ROLLED BEAM  
Features Intersected: BROOK  
Surface: Bituminous  
Maintenance/Ownership: State

**Bridge 10B:**  
Stringer/multi-beam or girder - 1961  
Structure No. 200113010B13022  
Length: 285'  
Width: 30.0'  
Under Clearance: 16.25'  
Facility Carried: US 05 ML  
Structure Type: 4 SPAN ROLLED BEAM  
Features Intersected: 1 91 UNDER US 5  
Surface: Bituminous  
Maintenance/Ownership: State

Historic Projects	Functional Class	Curves	Grades	Traffic Counters	Crash Locations	Mileage by Functional Class By Sheet	Mileage by Town By Sheet	DISTRICT	TOWN	Date: 11/17/21	ROUTE
<ul style="list-style-type: none"> <li>Unknown</li> <li>Retreatment</li> <li>Resurface</li> <li>Bituminous Mix</li> <li>Skinny Mix</li> <li>Bituminous Seal</li> </ul>	<ul style="list-style-type: none"> <li>1 - Interstate System</li> <li>2 - Other Freeways and Expressways</li> <li>3 - Principal Arterial</li> <li>4 - Minor Arterial</li> <li>5 - Major Collector</li> <li>6 - Minor Collector</li> </ul>	<ul style="list-style-type: none"> <li>Left (clockwise)</li> <li>Right (counter-clockwise)</li> </ul>	<ul style="list-style-type: none"> <li>grade up</li> <li>grade down</li> </ul>	<ul style="list-style-type: none"> <li>Continuous (CTC)</li> <li>Weigh-In-Motion (WIM)</li> <li>Short-Term, Scheduled</li> <li>Short-Term, Unscheduled</li> </ul>	<ul style="list-style-type: none"> <li>High Crash Locations (HCL's)</li> <li>Sections (&amp; Intersections)</li> <li>1 - 100 (1 - 10)</li> <li>101 - 200 (11 - 20)</li> <li>201 - 300 (21 - 30)</li> <li>301 - 400 (31 - 40)</li> <li>401 - 800 (41 - 113)</li> </ul>	<ul style="list-style-type: none"> <li>0113 3 - Other Principal Arterial</li> <li>010-2 3 - Other Principal Arterial</li> <li>0113 4 - Minor Arterial</li> </ul>	<ul style="list-style-type: none"> <li>BRATTLEBORO - U005-1302</li> <li>5.497 of 5.497</li> </ul>	2	BRATTLEBORO	1 of 1 TWN mileage: 0.0 to 5.497	US-5 ETE mileage: 6.976 to 12.473
Page Total Mileage: 5.497 mi						Page Total Mileage: 5.497 mi					