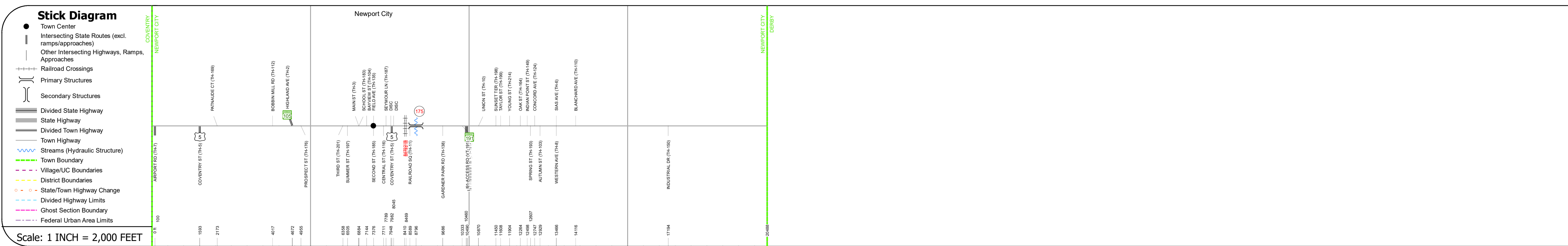
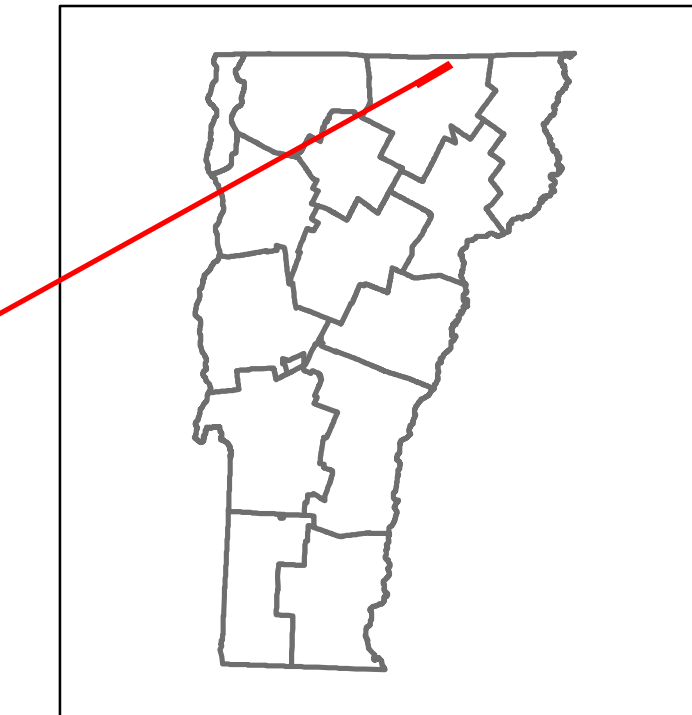


DISTRICT	TOWN	ROUTE
9	NEWPORT CITY	US-5



STRUCTURE DESCRIPTIONS

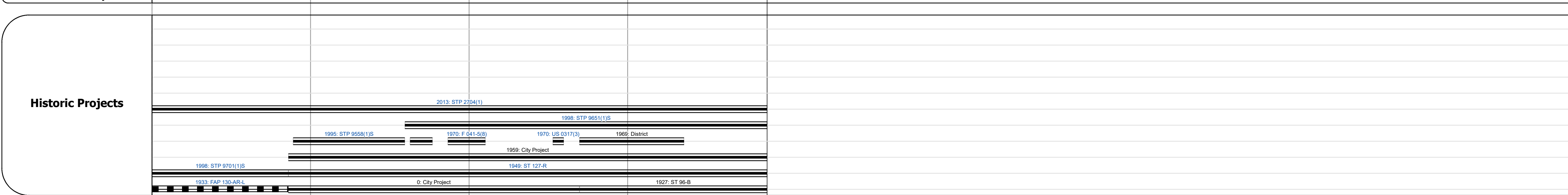
Bridge 175:
Stringer/multi-beam or girder - 1927
Structure No: 200034017510152
Length: 320'
Width: 29.3'
Facility Carried: US 05 ML
Structure Type: 8 SPAN ROLLED BEAM
Features Intersected: LAKE MEMPHREMAGOG
Surface: Bituminous
Maintenance/Ownership: City/Municipal

Travellane	Roadway	Lane Count	Base	Subbase
25.5	24	24.5	28	22

Curves	Grades
10, 6, 9, 4, 3, 15, 7	+7.0, +5.6A

Guardrails

Rumblestrips



Maintenance Garage

Speed Zone

Functional Class
4, 3

National Highway System

Limited Access Highway

Customer Service Level
Class 1 Town Highway

Traffic Counters
P170, P177, P179, P222, P189, P187

AAADT
2020: 2416, 758, 3837, 7432, 12265, 8093, 7506, 6919
2019: 2853, 895, 4530, 8774, 14480, 9555, 8862, 8169
2018: 2500, 2900, 890, 1100, 1400, 3900, 4500, 8800, 10500, 14500, 9400, 6900, 9400, 6400, 8200, 10700
2017: 2400, 2800, 850, 1100, 1400, 3900, 4500, 8700, 10900, 14400, 9700, 9600, 9000, 6400, 8100, 10600
2016: 2400, 2800, 820, 1000, 1300, 3800, 4500, 8700, 10900, 14300, 10000, 9300, 8500, 6400, 8100, 10600

Crash Locations
(Incomplete) 2021, 2020, 2019, 2018, 2017