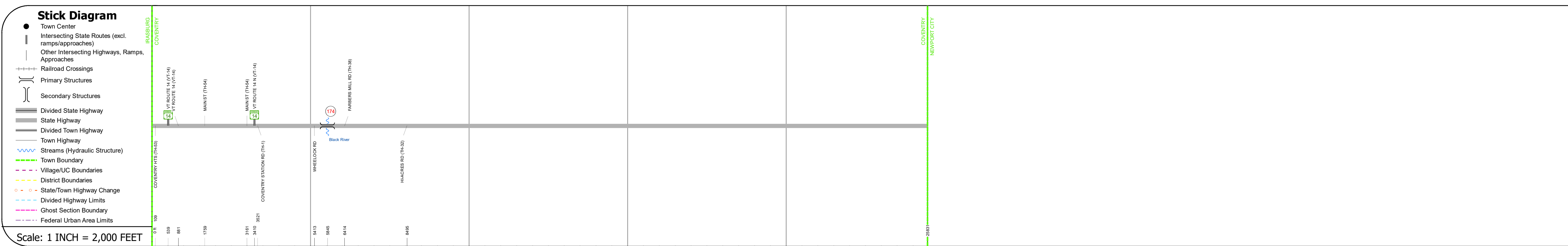
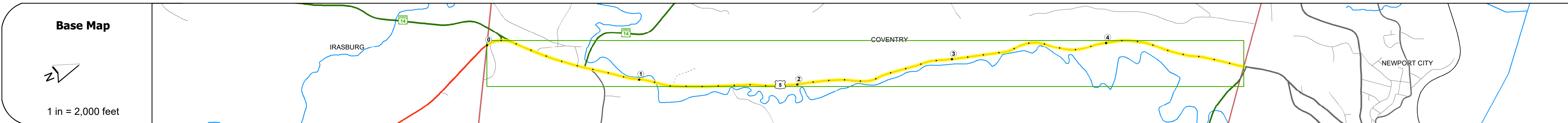
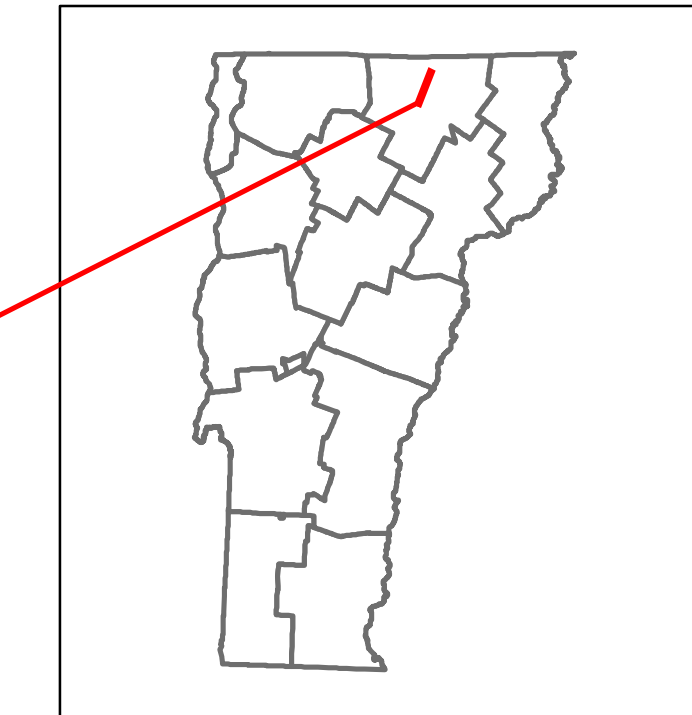


DISTRICT	TOWN	ROUTE
9	COVENTRY	US-5



STRUCTURE DESCRIPTIONS

Bridge 174:
Stringer/multi-beam or girder - 1980
Structure No: 200113017410052
Length: 140'
Width: 33.0'
Facility Carried: US 05 ML
Structure Type: 3 SP CONT CANT GIR
Features Intersected: BLACK RIVER
Surface: Bituminous
Maintenance/Ownership: State

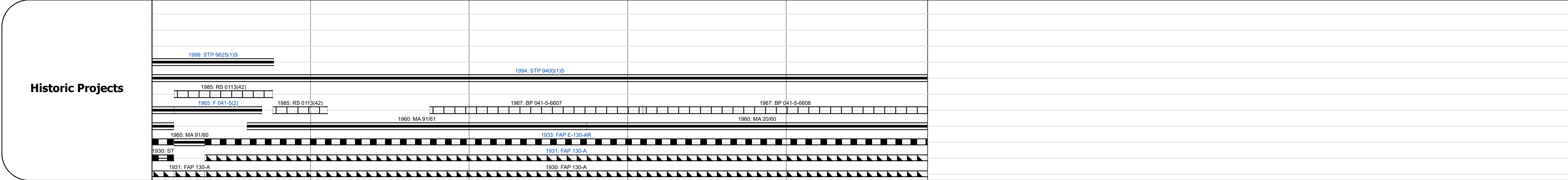
Road Widths	Travellane: 24, 22 Roadway: 34, 26 Lane Count: 2 Base: 24' Gravel Subbase: 2' P.M. B.C., 24' Gravel
-------------	---

Curves	6, 4, 4, 3, 4, 6, 6, 3, 6, 4, 6, 5, 8, 4, 8, 4, 3, 4, 4, 4
--------	--

Grades	-6.3
--------	------

Guardrails	
------------	--

Rumblestrips	
--------------	--



Maintenance Garage	District 9 - DMF Maintenance Irasburg Garage
--------------------	--

Speed Zone	
------------	--

Functional Class	5
------------------	---

National Highway System	
-------------------------	--

Limited Access Highway	
------------------------	--

Customer Service Level	Local Connector
------------------------	-----------------

Traffic Counters	P102
------------------	------

AADT	<table border="1"> <tr> <td>2020</td> <td>3149</td> <td>2019</td> <td>2384</td> </tr> <tr> <td>2019</td> <td>3718</td> <td>2018</td> <td>2400</td> </tr> <tr> <td>2018</td> <td>3900</td> <td>2017</td> <td>2400</td> </tr> <tr> <td>2017</td> <td>3800</td> <td>2016</td> <td>2300</td> </tr> <tr> <td>2016</td> <td>3800</td> <td></td> <td></td> </tr> </table>	2020	3149	2019	2384	2019	3718	2018	2400	2018	3900	2017	2400	2017	3800	2016	2300	2016	3800		
2020	3149	2019	2384																		
2019	3718	2018	2400																		
2018	3900	2017	2400																		
2017	3800	2016	2300																		
2016	3800																				

Crash Locations	<table border="1"> <tr> <td>(Incomplete) 2021</td> <td>HCL</td> <td></td> <td></td> </tr> <tr> <td>2020</td> <td>Section No. 302</td> <td></td> <td></td> </tr> <tr> <td>2019</td> <td></td> <td></td> <td></td> </tr> <tr> <td>2018</td> <td></td> <td></td> <td></td> </tr> <tr> <td>2017</td> <td></td> <td></td> <td></td> </tr> </table>	(Incomplete) 2021	HCL			2020	Section No. 302			2019				2018				2017			
(Incomplete) 2021	HCL																				
2020	Section No. 302																				
2019																					
2018																					
2017																					

Historic Projects <ul style="list-style-type: none"> Unknown Retreatment Resurface Bituminous Mix Skinny Mix Bituminous Seal 	Functional Class <ul style="list-style-type: none"> 1 - Interstate System 2 - Other Freeways and Expressways 3 - Principal Arterial 4 - Minor Arterial 5 - Major Collector 6 - Minor Collector 	Curves <ul style="list-style-type: none"> Left Right 	Grades <ul style="list-style-type: none"> Up Down 	Traffic Counters <ul style="list-style-type: none"> Continuous (CTC) Weight-In-Motion (WIM) Short-Term, Scheduled Short-Term, Unscheduled 	Crash Locations <ul style="list-style-type: none"> High Crash Locations (HCL's) Sections (& Intersections) 	Mileage by Functional Class By Sheet 0113 5 - Major collector 4.892	Mileage by Town By Sheet COVENTRY - U005-1005 4.892 of 4.892	DISTRICT 9	TOWN COVENTRY	Date: 11/17/21	ROUTE US-5 ETE mileage: 177.608 to 182.5
						Page Total Mileage: 4.892 mi	Page Total Mileage: 4.892 mi	1 of 1 TWN mileage: 0.0 to 4.892			