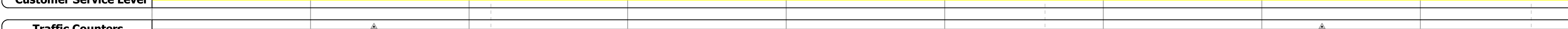






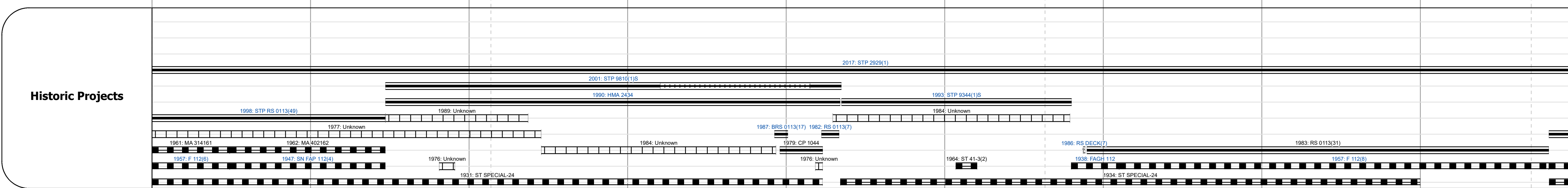
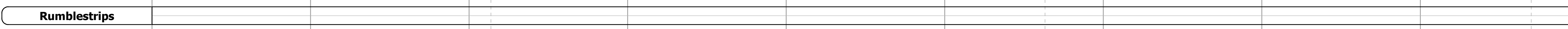
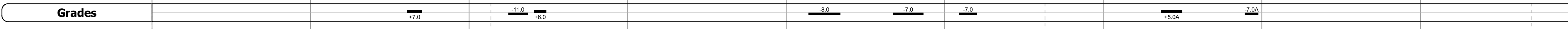

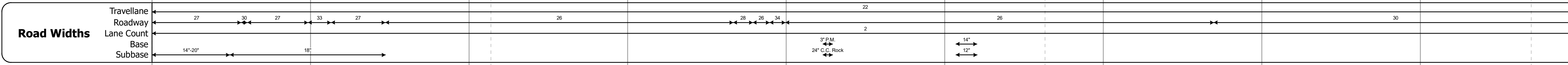
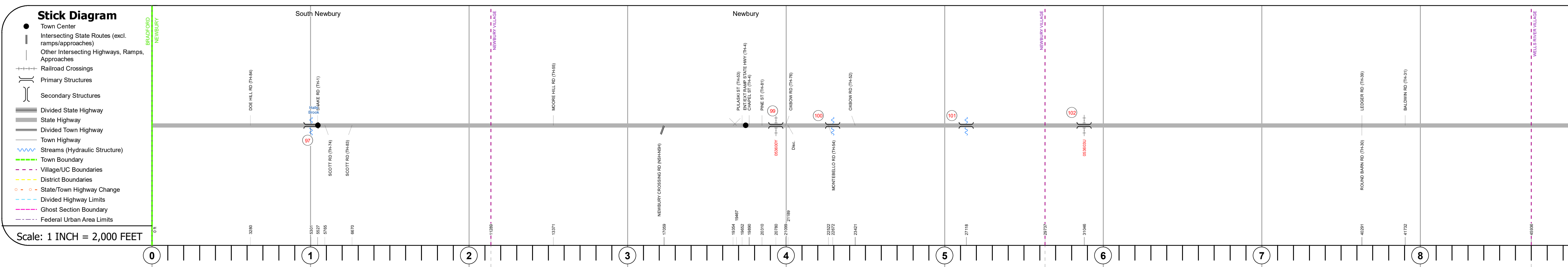
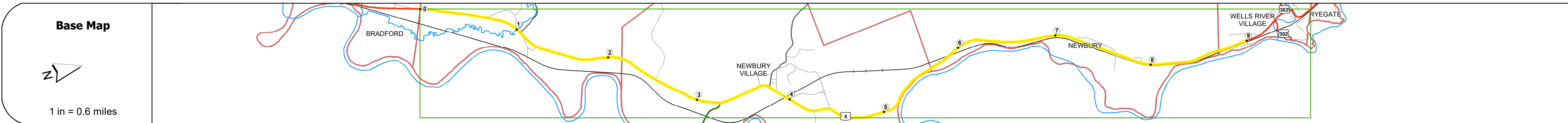



DISTRICT	TOWN	ROUTE
7	NEWBURY	US-5



Year	Station 0-1	Station 1-2	Station 2-3	Station 3-4	Station 4-5	Station 5-6	Station 6-7	Station 7-8	Station 8-9
2020	2535			1845	1510			1176	
2019	2993			2178	1783			1388	
2018	3000		3000	2200	1800			1400	
2017	2900		2900	2600	2000			1400	
2016	2900		2800	3000	2300			1400	



## STRUCTURE DESCRIPTIONS

- Bridge 97:** Stringer/multi-beam or girder - 1947  
Structure No: 200113009709072  
Length: 108'  
Width: 32.3'  
Facility Carried: US 05 ML  
Structure Type: 2 SPAN ROLLED BEAM  
Features Intersected: HALLS BROOK  
Surface: Bituminous  
Maintenance/Ownership: State
- Bridge 99:** Stringer/multi-beam or girder - 1987  
Structure No: 200113009909072  
Length: 154'  
Width: 33.8'  
Under Clearance: 36.0'  
Facility Carried: US 05 ML  
Structure Type: WELDED GIRDER  
Features Intersected: US 5 OVER CONN RIVER RR  
Surface: Bituminous  
Maintenance/Ownership: State
- Bridge 100:** Culvert - 1980  
Structure No: 300113010009071  
Length: 8'  
Under Clearance: 8.0'  
Facility Carried: US5  
Structure Type: CGMPP W CONC INVERT  
Features Intersected: HARRIMAN BROOK  
Maintenance: State
- Bridge 101:** Culvert - 1964  
Structure No: 300113010109071  
Length: 10'  
Under Clearance: 10.0'  
Facility Carried: US5  
Structure Type: CGMPP  
Features Intersected: BROOK  
Maintenance: State
- Bridge 102:** Stringer/multi-beam or girder - 1938  
Structure No: 200113010209072  
Length: 320'  
Width: 27.4'  
Under Clearance: 21.75'  
Facility Carried: US 05 ML  
Structure Type: 5 SPAN ROLLED BEAM  
Features Intersected: US 5 OVER CONN RIVER RR  
Surface: Bituminous  
Maintenance/Ownership: State

<b>Historic Projects</b> <ul style="list-style-type: none"> <li>Unknown</li> <li>Bituminous Concrete</li> <li>Retreatment</li> <li>Resurface</li> <li>Bituminous Mix</li> <li>Skimny Mix</li> <li>Bituminous Seal</li> </ul>	<b>Functional Class</b> <ul style="list-style-type: none"> <li>1 - Interstate System</li> <li>2 - Other Freeways and Expressways</li> <li>3 - Principal Arterial</li> <li>4 - Minor Arterial</li> <li>5 - Major Collector</li> <li>6 - Minor Collector</li> </ul>	<b>Curves</b> <ul style="list-style-type: none"> <li>Left (degrees)</li> <li>Right (degrees)</li> </ul>	<b>Grades</b> <ul style="list-style-type: none"> <li>grade up</li> <li>grade down</li> </ul>	<b>Traffic Counters</b> <ul style="list-style-type: none"> <li>Continuous (CTC)</li> <li>Weigh-In-Motion (WIM)</li> <li>Short-Term, Scheduled</li> <li>Short-Term, Unscheduled</li> </ul>	<b>Crash Locations</b> <ul style="list-style-type: none"> <li>High Crash Locations (HCL's)</li> <li>Sections (&amp; Intersections)</li> </ul>	<b>Mileage by Functional Class By Sheet</b> 0113 5 - Major collector 9.000	<b>Mileage by Town By Sheet</b> NEWBURY - U005-0907 9.0 of 9.822	<b>DISTRICT</b> 7	<b>TOWN</b> NEWBURY	<b>Date:</b> 11/17/21	<b>ROUTE</b> US-5 ETE mileage: 107.497 to 116.497
<b>Legend</b> HCL No. 1-100 (1-10) 101-200 (11-20) 201-300 (21-30) 301-400 (31-40) 401-800 (41-113)						<b>Page Total Mileage: 9.000 mi</b>		<b>Page Total Mileage: 9.0 mi</b>		<b>1 of 2</b> TWN mileage: 0.0 to 9.0	