

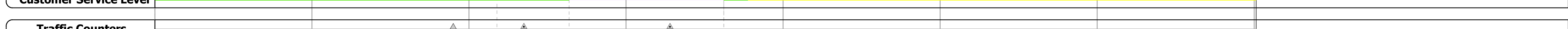





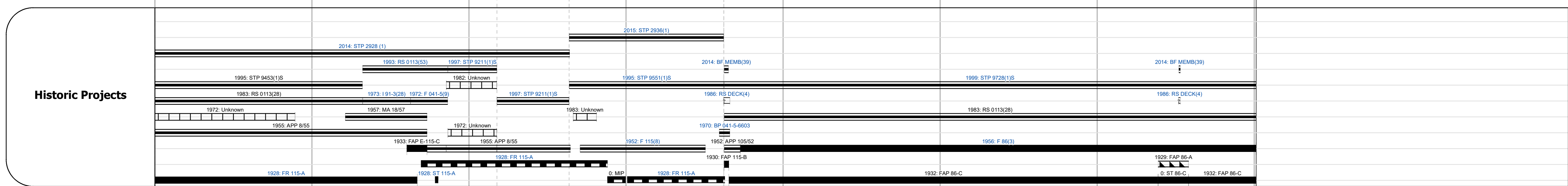
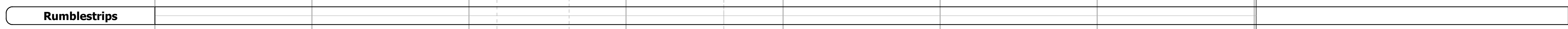


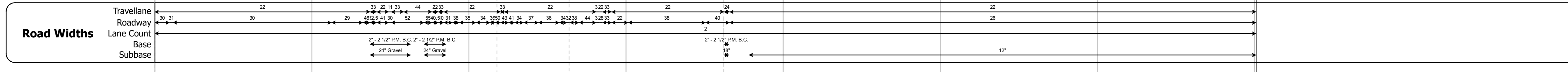
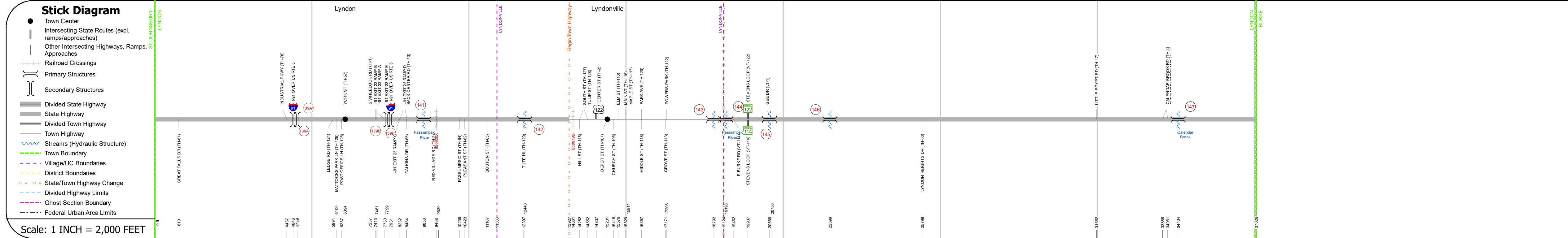
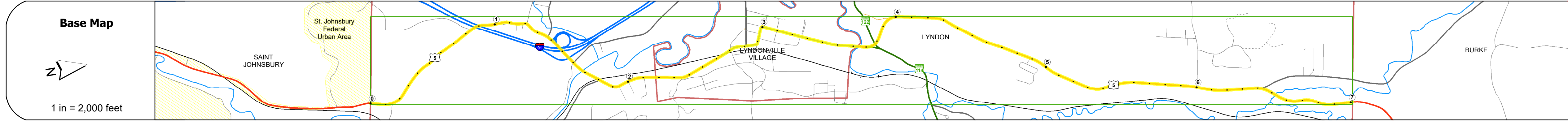
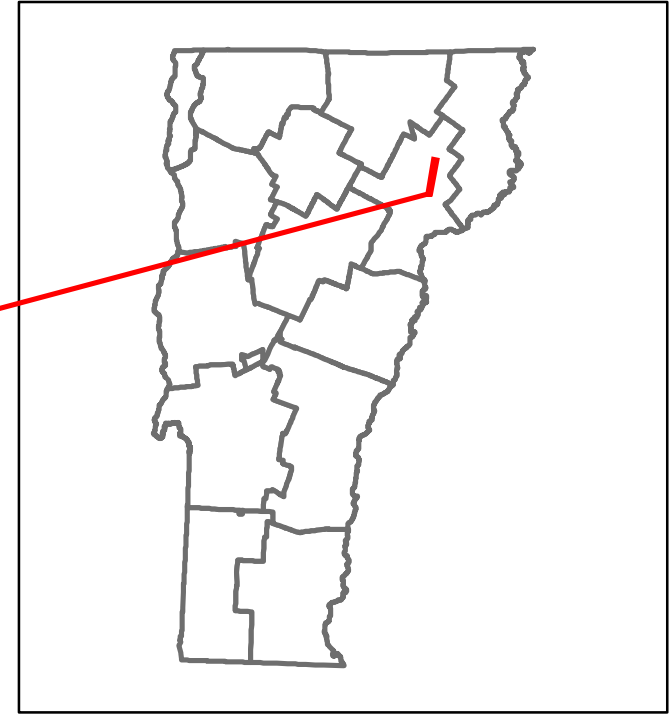


# Route Log and Progress Chart

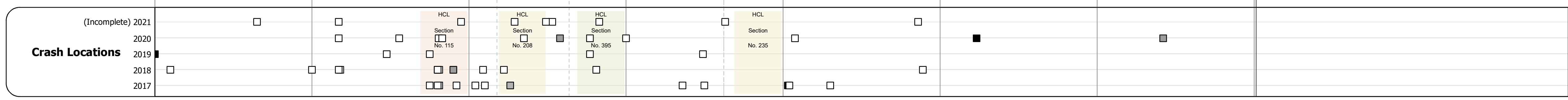
**DRAFT**

Please Note: Errors and Omissions May Exist.  
Contact the VTTrans Mapping Section with questions or concerns.

DISTRICT	TOWN	ROUTE
7	LYNDON	US-5



Year	Station 0+00	Station 1+00	Station 2+00	Station 3+00	Station 4+00	Station 5+00	Station 6+00	Station 7+00
2020	3621	5068	12052772	10754	7469	3904	2752	
2019	4275	5985	14229718	12697	8818	4609	3249	
2018	4300	6000	700010400700 12200	13000	10500	4600	3500	
2017	4300	6000	690010400800 12200	13100	10800	4900	3600	
2016	4200	5900	690010300900 12200	13100	11100	5100	3700	



### STRUCTURE DESCRIPTIONS

**Bridge 139A:** Stringer/multi-beam or girder - 1974  
Structure No. 200091092N03072  
Length: 221'  
Facility Carried: 191 ML  
Structure Type: 2 SP CONT WLD PL GIR  
Features Intersected: 191 OVER US RTE 5

**Bridge 139A1:** Stringer/multi-beam or girder - 1974  
Structure No. 200091092S03072  
Length: 221'  
Facility Carried: 191 ML  
Structure Type: 2 SP CONT WLD PL GIR  
Features Intersected: 191 OVER US RTE 5

**Bridge 139B:** Stringer/multi-beam or girder - 1974  
Structure No. 200091093N03072  
Length: 111'  
Facility Carried: 191 ML  
Structure Type: WELDED PLATE GIRDER  
Features Intersected: 191 OVER US RTE 5

**Bridge 139B1:** Stringer/multi-beam or girder - 1974  
Structure No. 200091093S03072  
Length: 111'  
Facility Carried: 191 ML  
Structure Type: WELDED PLATE GIRDER  
Features Intersected: 191 OVER US RTE 5

**Bridge 141:** Stringer/multi-beam or girder - 1972  
Structure No. 200113014103072  
Length: 172'  
Width: 52.0'  
Facility Carried: US 05 ML  
Structure Type: 2 SP CON CUR RLD BM  
Features Intersected: PASSUMPSIC RIVER  
Surface: Bituminous  
Maintenance/Ownership: State

**Bridge 142:** Culvert - 1946  
Structure No. 300113014203071  
Length: 8'  
Under Clearance: 2.5'  
Facility Carried: US5  
Structure Type: RC BOX  
Features Intersected: BROOK  
Maintenance/Ownership: State

**Bridge 143:** Culvert - 1970  
Structure No. 300113014303071  
Length: 40'  
Under Clearance: 4.0'  
Facility Carried: US5  
Structure Type: ACCGMPPA  
Features Intersected: RELIEF STRUCTURE  
Maintenance/Ownership: State

**Bridge 144:** Stringer/multi-beam or girder - 1930  
Structure No. 200113014403072  
Length: 147'  
Width: 50.5'  
Facility Carried: US 05 ML  
Structure Type: 3 SPAN ROLLED BEAM  
Features Intersected: PASSUMPSIC RIVER  
Surface: Bituminous  
Maintenance/Ownership: State

**Bridge 145:** Culvert - 1932  
Structure No. 300113014503071  
Length: 8'  
Under Clearance: 6.0'  
Facility Carried: US5  
Structure Type: RC BOX  
Features Intersected: BROOK  
Maintenance/Ownership: State

**Bridge 146:** Culvert - 1932  
Structure No. 300113014603071  
Length: 8'  
Under Clearance: 5.0'  
Facility Carried: US5  
Structure Type: RC BOX  
Features Intersected: BROOK  
Maintenance/Ownership: State

**Bridge 147:** Stringer/multi-beam or girder - 1956  
Structure No. 200113014703072  
Length: 54'  
Width: 30.7'  
Facility Carried: US 05 ML  
Structure Type: ROLLED BEAM  
Features Intersected: CALENDAR BROOK  
Surface: Bituminous  
Maintenance/Ownership: State

<b>Historic Projects</b> <ul style="list-style-type: none"> <li>Unknown</li> <li>Retreatment</li> <li>Resurface</li> <li>Bituminous Mix</li> <li>Skinny Mix</li> <li>Bituminous Seal</li> </ul>	<b>Functional Class</b> <ul style="list-style-type: none"> <li>1 - Interstate</li> <li>2 - Other</li> <li>3 - Principal Arterial</li> <li>4 - Minor Arterial</li> <li>5 - Major Collector</li> <li>6 - Minor Collector</li> </ul>	<b>Curves</b> <ul style="list-style-type: none"> <li>Left</li> <li>Right</li> </ul>	<b>Grades</b> <ul style="list-style-type: none"> <li>Special grade up</li> <li>Special grade down</li> </ul>	<b>Traffic Counters</b> <ul style="list-style-type: none"> <li>Continuous (CTC)</li> <li>Weight-In-Motion (WIM)</li> <li>Short-Term, Scheduled</li> <li>Short-Term, Unscheduled</li> </ul>	<b>Crash Locations</b> <ul style="list-style-type: none"> <li>High Crash Locations (HCL's)</li> <li>Sections (&amp; Intersections)</li> </ul>	<b>Mileage by Functional Class By Sheet</b> 041 4 - Minor Arterial 0113 5 - Major Collector 1,559 5,453	<b>Mileage by Town By Sheet</b> LYNDON - U005-0307 7.012 of 7.012	<b>DISTRICT</b> 7	<b>TOWN</b> LYNDON	<b>Date:</b> 11/17/21	<b>ROUTE</b> US-5 ETE mileage: 143.41 to 150.422
--	--	--	---	---	--	---	---	----------------------	-----------------------	-----------------------	---

Page Total Mileage: 7.012 mi

For More Information Contact - Vermont Agency of Transportation, Policy, Planning and Intermodal Development Division - Mapping Section, 1 National Life Drive, Montpelier, VT 05633-5001 Telephone: 802-828-2600.