


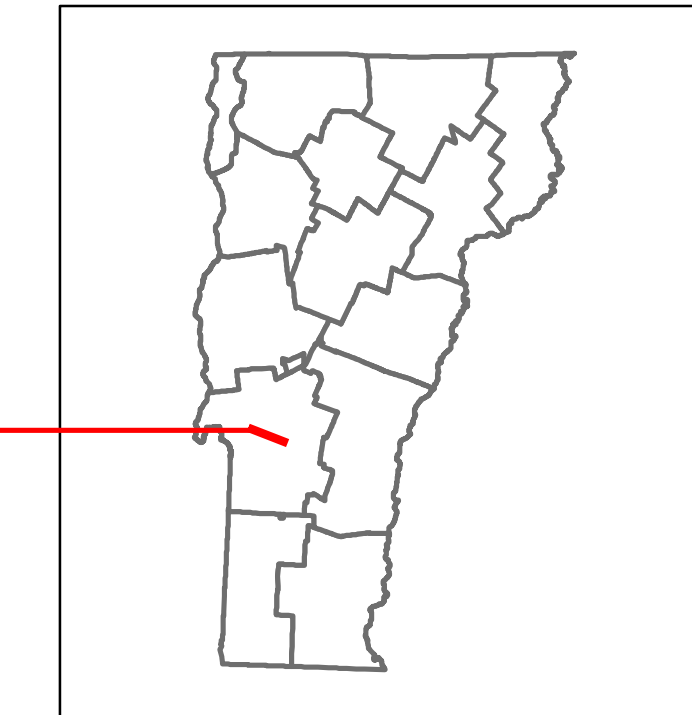


Route Log and Progress Chart

DRAFT

Please Note: Errors and Omissions May Exist.
Contact the VTrans Mapping Section with questions or concerns.


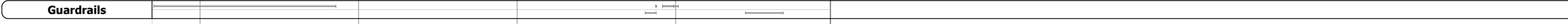
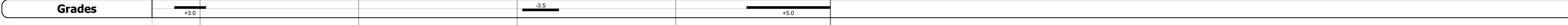

DISTRICT	TOWN	ROUTE
3	WEST RUTLAND	US-4



STRUCTURE DESCRIPTIONS

- Bridge 13W:**
Stringer/multi-beam or girder - 1968
Structure No. 200020013W11282
Length: 315'
Width: 30.4'
Under Clearance: 32.0'
Facility Carried: US 04 ML
Structure Type: 5 SPAN ROLLED BEAM
Features Intersected: CLARENDON PITTSFORD R.R.
Surface: Bituminous
Maintenance/Ownership: State
- Bridge 14W:**
Stringer/multi-beam or girder - 1968
Structure No. 200020014W11282
Length: 341'
Width: 30.0'
Under Clearance: 16.17'
Facility Carried: US 04 ML
Structure Type: 3 SP CONT ROLLED BM
Features Intersected: US 4 OVER VT 4A
Surface: Bituminous
Maintenance/Ownership: State
- Bridge 14-1:**
Culvert - 1968
Structure No. 30002014-111281
Length: 8'
Under Clearance: 8.0'
Facility Carried: US4
Structure Type: CGMPP
Features Intersected: BROOK
Maintenance: State
- Bridge 15W:**
Stringer/multi-beam or girder - 1968
Structure No. 200020015W11282
Length: 99'
Width: 38.2'
Under Clearance: 14.17'
Facility Carried: US 04 ML
Structure Type: ROLLED BEAM
Features Intersected: US 4 OVER VT133
Surface: Bituminous
Maintenance/Ownership: State
- Bridge 16W:**
Stringer/multi-beam or girder - 1986
Structure No. 200020016W11282
Length: 166'
Width: 37.2'
Under Clearance: 15.42'
Facility Carried: US 04 ML
Structure Type: 3 SP CONT WLD GIRDER
Features Intersected: US 4 OVER BR US 4
Surface: Bituminous
Maintenance/Ownership: State
- Bridge 17:**
Culvert - 1986
Structure No. 200020001711282
Length: 44'
Facility Carried: US 04 ML
Structure Type: TWIN CELL RC BOX
Features Intersected: CLARENDON RIVER
Maintenance/Ownership: State

Road Widths	Travellane	24
Roadway	38	
Lane Count	2	
Base	Two 2-1/2" Crushed Stone Base/Courses	
Subbase	24" Crushed Rock	



Historic Projects	2015: BF BNT(15)	2012: NH SURF(22)	2000: NH 9727(15)	1984: FECC F 020-1(13)	1985: FECC F 020-1(10)/C1
	1968: AP 020-1(10)				

Maintenance Garage	District 3 - DMF Maintenance Castleton Garage	District 3 - DMF Maintenance Clarendon Garage
---------------------------	---	---

Speed Zone	55
-------------------	----

Functional Class	3
-------------------------	---

National Highway System	NHS - Other NHS Routes
--------------------------------	------------------------

Limited Access Highway	Full
-------------------------------	------

Customer Service Level	Interstate Or Divided Highway
-------------------------------	-------------------------------

Traffic Counters	
-------------------------	--

AADT	2020	5613	5613	5613	3132	4733
	2019	6775	6775	6775	3806	5751
	2018					
	2017					
	2016					

Crash Locations	(Incomplete) 2021					
	2020					
	2019					
	2018					
	2017					

Historic Projects <ul style="list-style-type: none"> Unknown Retreatment Resurface Bituminous Mix Skippy Mix Bituminous Seal 	Functional Class <ul style="list-style-type: none"> 1 - Interstate System 2 - Other 3 - Principal Arterial 4 - Minor Arterial 5 - Major Collector 6 - Minor Collector 	Curves <ul style="list-style-type: none"> Left Right 	Grades <ul style="list-style-type: none"> grade up grade down 	Traffic Counters <ul style="list-style-type: none"> Continuous (CTC) Weight-In-Motion (WIM) Short-Term, Scheduled Short-Term, Unscheduled 	Crash Locations <ul style="list-style-type: none"> High Crash Locations (HCL's) Sections (& Intersections) 	Mileage by Functional Class By Sheet 020-1 3 - Other Principal Arterial 4.279	Mileage by Town By Sheet WEST RUTLAND - U004-1128w 4.279 of 4.279	DISTRICT 3	TOWN WEST RUTLAND	Date: 11/17/21	ROUTE US-4 ETE mileage: 11.697 to 15.976
Legend Speed Zones 15 20 25 30 35 40 45 50 55 60 65						Page Total Mileage: 4.279 mi		Page Total Mileage: 4.279 mi		1 of 1 TWN mileage: 11.697 to 15.976	