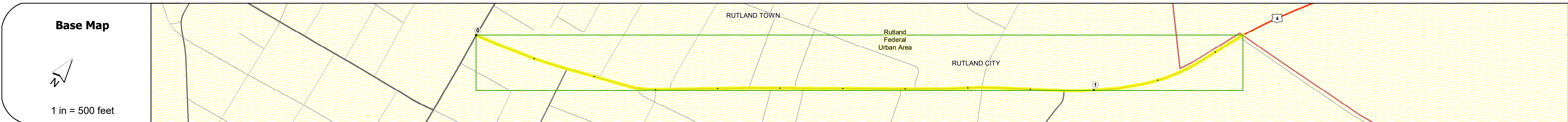
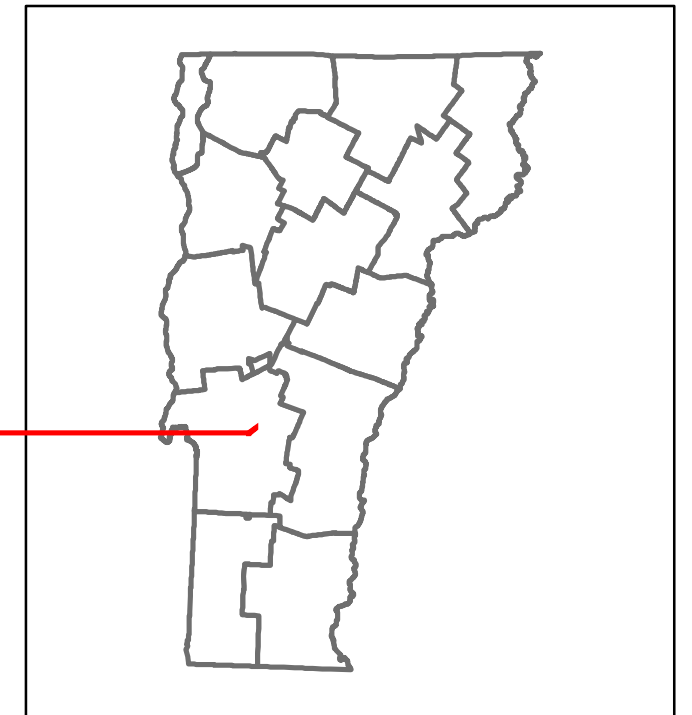









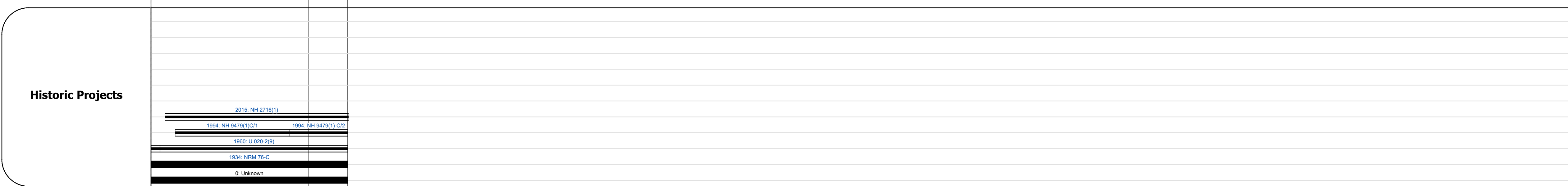
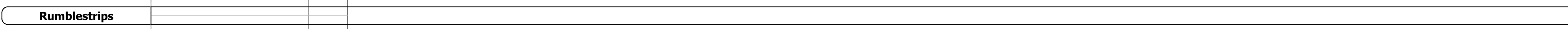






DISTRICT	TOWN	ROUTE
3	RUTLAND CITY	US-4



### STRUCTURE DESCRIPTIONS

--	--



<b>Historic Projects</b> <ul style="list-style-type: none"> <li>Unknown</li> <li>Retreatment</li> <li>Resurface</li> <li>Bituminous Mix</li> <li>Skippy Mix</li> <li>Bituminous Seal</li> <li>Surface Treated Gravel</li> <li>Plant Mix</li> <li>Reclaimed Base and Bituminous Concrete</li> <li>Concrete</li> <li>Gravel</li> </ul>	<b>Functional Class</b> <ul style="list-style-type: none"> <li>1 - Interstate System</li> <li>2 - Other Freeways and Expressways</li> <li>3 - Principal Arterial</li> <li>4 - Minor Arterial</li> <li>5 - Major Collector</li> <li>6 - Minor Collector</li> </ul>	<b>Curves</b> <ul style="list-style-type: none"> <li>Left (degrees)</li> <li>Right (degrees)</li> </ul>	<b>Grades</b> <ul style="list-style-type: none"> <li>Left (percent)</li> <li>Right (percent)</li> </ul>	<b>Traffic Counters</b> <ul style="list-style-type: none"> <li>Continuous (CTC)</li> <li>Weight-In-Motion (WIM)</li> <li>Short-Term, Scheduled</li> <li>Short-Term, Unscheduled</li> </ul>	<b>Crash Locations</b> <ul style="list-style-type: none"> <li>High Crash Locations (HCL's) Sections (&amp; Intersections)</li> <li>HCL No. 1-100 (1-10)</li> <li>HCL No. 101-200 (11-20)</li> <li>HCL No. 201-300 (21-30)</li> <li>HCL No. 301-400 (31-40)</li> <li>HCL No. 401-800 (41-113)</li> </ul>	<b>Mileage by Functional Class By Sheet</b> 020-2 3 - Other Principal Arterial 1.250	<b>Mileage by Town By Sheet</b> RUTLAND CITY - U004-1119 1.25 of 1.25	<b>DISTRICT</b> 3	<b>TOWN</b> RUTLAND CITY	Date: 11/17/21	<b>ROUTE</b> US-4 ETE mileage: 18.829 to 20.079
Page Total Mileage: 1.250 mi								Page Total Mileage: 1.25 mi			