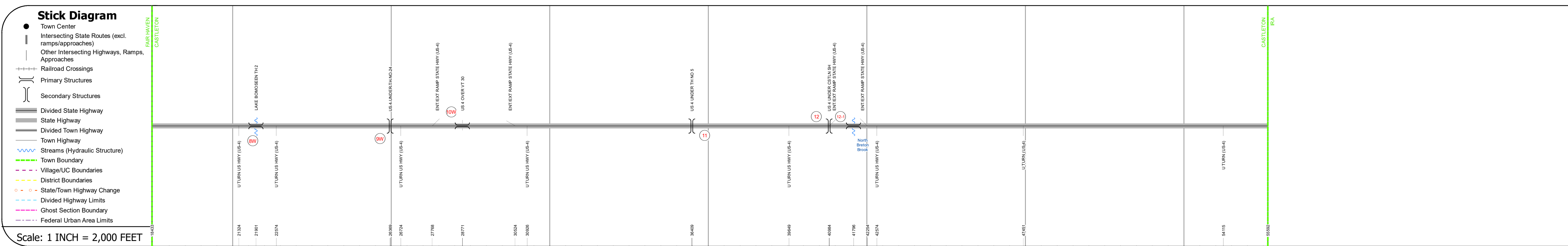
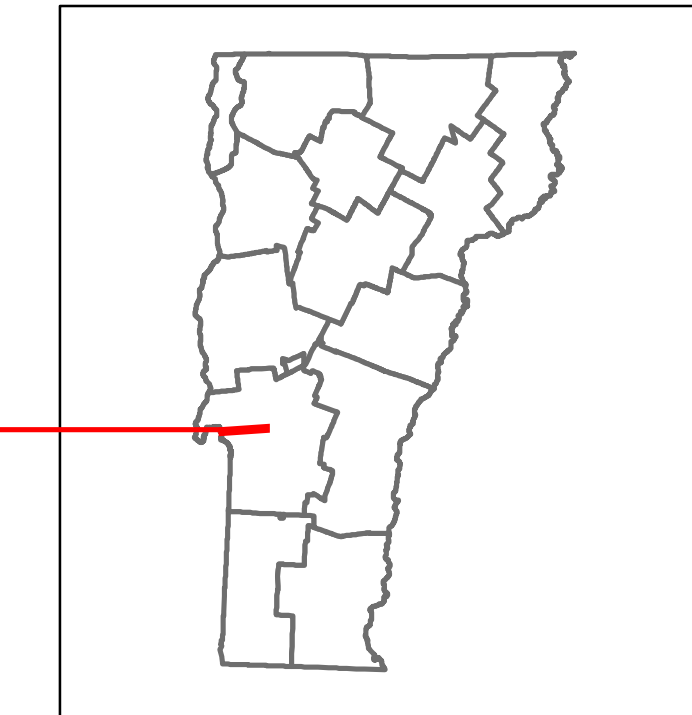


DISTRICT	TOWN	ROUTE
3	CASTLETON	US-4



STRUCTURE DESCRIPTIONS

Bridge 8W:
Stringer/multi-beam or girder - 1971
Structure No. 20002008W11032
Length: 543'
Width: 36.8'
Under Clearance: 17.0'
Facility Carried: US 04 ML
Structure Type: 3 SP CONT WLD GIRDER
Features Intersected: LAKE BOMOSEEN TH 2
Surface: Bituminous
Maintenance/Ownership: State

Bridge 9W:
Stringer/multi-beam or girder - 1971
Structure No. 2011030D9W11031
Length: 123'
Facility Carried: TR 24
Structure Type: WELDED PLATE GIRDER
Features Intersected: US 4 UNDER TH NO 24

Bridge 10W:
Stringer/multi-beam or girder - 1971
Structure No. 200020010W11032
Length: 233'
Width: 36.8'
Under Clearance: 14.08'
Facility Carried: US 04 ML
Structure Type: WELDED PLATE GIRDER
Features Intersected: US 4 OVER VT 30
Surface: Bituminous
Maintenance/Ownership: State

Bridge 11:
Frame - 1971
Structure No. 2011030D1111031
Length: 404'
Facility Carried: TR 05
Structure Type: 5 SP STL RIGID FRAME
Features Intersected: US 4 UNDER TH NO 5

Bridge 12:
Stringer/multi-beam or girder - 1968
Structure No. 203142000211032
Length: 262'
Facility Carried: VT 00915
Structure Type: 4 SPAN ROLLED BEAM
Features Intersected: US 4 UNDER CSTLN SH

Bridge 12-1:
Culvert - 1968
Structure No. 30002012-111031
Length: 17'
Under Clearance: 12.0'
Facility Carried: US4
Structure Type: RC BOX
Features Intersected: BRITAIN BROOK
Maintenance: State


Road Widths	Travellane	Roadway	Lane Count	Base	Subbase

Curves	3.3	2.5	3.5	2	3	1.3	1.3
--------	-----	-----	-----	---	---	-----	-----

Grades	-5						
--------	----	--	--	--	--	--	--

Guardrails							
------------	--	--	--	--	--	--	--

Rumblestrips							
--------------	--	--	--	--	--	--	--



Maintenance Garage	District 3 - DMF Maintenance Castleton Garage
--------------------	---

Speed Zone	55
------------	----

Functional Class	3
------------------	---

National Highway System	NHS - Other NHS Routes
-------------------------	------------------------

Limited Access Highway	Full
------------------------	------

Customer Service Level	Interstate Or Divided Highway
------------------------	-------------------------------

Traffic Counters	
------------------	--

AADT	2020: 4197, 3393, 5350, 5023, 5613
2019	4955, 4006, 6316, 5930, 6775
2018	
2017	
2016	

Crash Locations	(Incomplete) 2021, 2020, 2019, 2018, 2017
-----------------	---

Historic Projects <ul style="list-style-type: none"> Unknown Retreatment Resurface Bituminous Mix Skinny Mix Bituminous Seal 	Functional Class <ul style="list-style-type: none"> 1 - Interstate System 2 - Other Freeways and Expressways 3 - Principal Arterial 4 - Minor Arterial 5 - Major Collector 6 - Minor Collector 	Curves <ul style="list-style-type: none"> Left Right 	Grades <ul style="list-style-type: none"> grade up grade down 	Traffic Counters <ul style="list-style-type: none"> Continuous (CTC) Weight-In-Motion (WIM) Short-Term, Scheduled Short-Term, Unscheduled 	Crash Locations <ul style="list-style-type: none"> High Crash Locations (HCL's) Sections (& Intersections) 	Mileage by Functional Class By Sheet 020-1 3 - Other Principal Arterial 7.038	Mileage by Town By Sheet CASTLETON - U004-1103W 7.038 of 7.038	DISTRICT 3	TOWN CASTLETON	Date: 11/17/21	ROUTE US-4 ETE mileage: 3.491 to 10.529
Indicated plans available - http://vtransmap01.ad.state.vt.us/rp/dpr/Divestore/						Page Total Mileage: 7.038 mi	Page Total Mileage: 7.038 mi	1 of 1 TWN mileage: 3.491 to 10.529			