

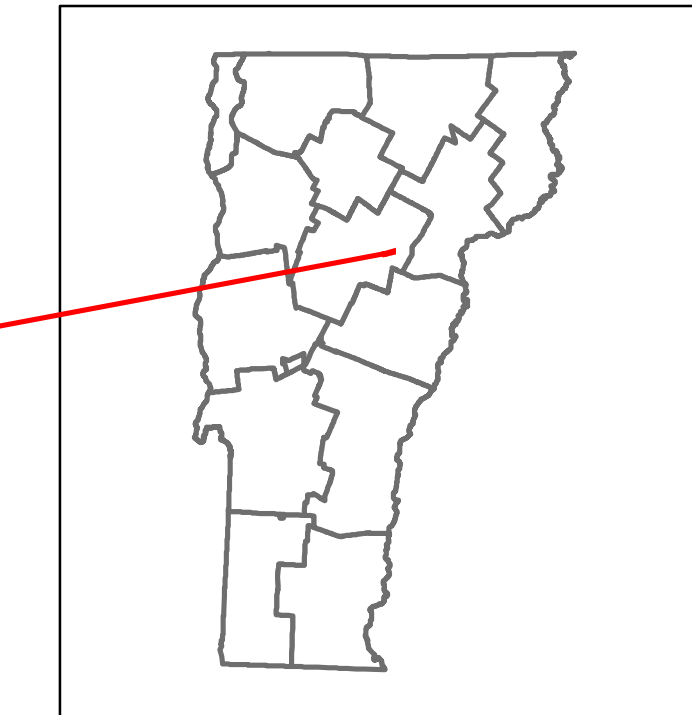


DISTRICT	TOWN	ROUTE
6	PLAINFIELD	US-2



STRUCTURE DESCRIPTIONS

Bridge 75:
Stringer/multi-beam or girder - 1966
Structure No: 200028007512142
Length: 95'
Width: 33.0'
Facility Carried: US 02 ML
Structure Type: WELDED PLATE GIRDER
Features Intersected: WINOOSKI RIVER
Surface: Bituminous
Maintenance/Ownership: State

Road Widths	Travellane: 44, 24, 28 Roadway: 44, 24, 28 Lane Count: 2 Base: 3" Mac. Subbase: 24" Gr. Gr.
--------------------	---

Curves	3, 8, 5, 18, 4, 9, 10, 28
---------------	---------------------------

Grades	-4.8, +5.9A, -6.6A
---------------	--------------------

Guardrails	1, 2, 3, 4
-------------------	------------

Rumblestrips	
---------------------	--

Historic Projects	<ul style="list-style-type: none"> 2000: NH 9808/11S 2000: NH 9808/11S 1983: F 028-3(2)S 1977: Unknown 1967: F 028-3(4) 1968: MA 100+230 1952: APP 137/52 1932: FAP 97-E
--------------------------	--

Maintenance Garage	District 7 - DMF Maintenance No Montpelier Garage
---------------------------	---

Speed Zone	40, 30
-------------------	--------

Functional Class	3
-------------------------	---

National Highway System	NHS - Other NHS Routes
--------------------------------	------------------------

Limited Access Highway	
-------------------------------	--

Customer Service Level	Arterial Highway
-------------------------------	------------------

Traffic Counters	W103
-------------------------	------

AADT	<table border="1"> <tr> <th>Year</th> <th>Section 1</th> <th>Section 2</th> <th>Section 3</th> </tr> <tr> <td>2020</td> <td>6523</td> <td>6792</td> <td>4758</td> </tr> <tr> <td>2019</td> <td>7701</td> <td>8019</td> <td>5618</td> </tr> <tr> <td>2018</td> <td>7700</td> <td>8000</td> <td>7400</td> </tr> <tr> <td>2017</td> <td>7700</td> <td>8000</td> <td>7200</td> </tr> <tr> <td>2016</td> <td>7600</td> <td>8000</td> <td>7100</td> </tr> </table>	Year	Section 1	Section 2	Section 3	2020	6523	6792	4758	2019	7701	8019	5618	2018	7700	8000	7400	2017	7700	8000	7200	2016	7600	8000	7100
Year	Section 1	Section 2	Section 3																						
2020	6523	6792	4758																						
2019	7701	8019	5618																						
2018	7700	8000	7400																						
2017	7700	8000	7200																						
2016	7600	8000	7100																						

Crash Locations	<p>(Incomplete) 2021: HCL Section No. 151</p> <p>2020: [Symbol]</p> <p>2019: [Symbol]</p> <p>2018: [Symbol]</p> <p>2017: [Symbol]</p>
------------------------	---

Historic Projects <ul style="list-style-type: none"> Unknown Bituminous Concrete Retreatment Resurface Bituminous Mix Skinny Mix Bituminous Seal 	Functional Class <ul style="list-style-type: none"> 1 - Interstate System 2 - Other Freeways and Expressways 3 - Principal Arterial 4 - Minor Arterial 5 - Major Collector 6 - Minor Collector 	Curves <ul style="list-style-type: none"> Left (degrees) Right (degrees) 	Grades <ul style="list-style-type: none"> Left (percent) Right (percent) 	Traffic Counters <ul style="list-style-type: none"> Continuous (CTC) Weight-In-Motion (WIM) Short-Term, Scheduled Short-Term, Unscheduled 	Crash Locations <ul style="list-style-type: none"> High Crash Locations (HCL's) Sections (& Intersections) 	Mileage by Functional Class By Sheet 028-3 3 - Other Principal Arterial 1.486	Mileage by Town By Sheet PLAINFIELD - U002-1214 1.486 of 1.486	DISTRICT 6	TOWN PLAINFIELD	Date: 11/17/21 1 of 1 TWN mileage: 0.0 to 1.486	ROUTE US-2 ETE mileage: 85.345 to 86.831
---	--	--	--	---	--	---	--	----------------------	---------------------------	---	---