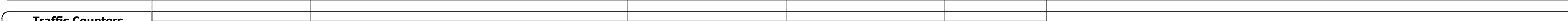




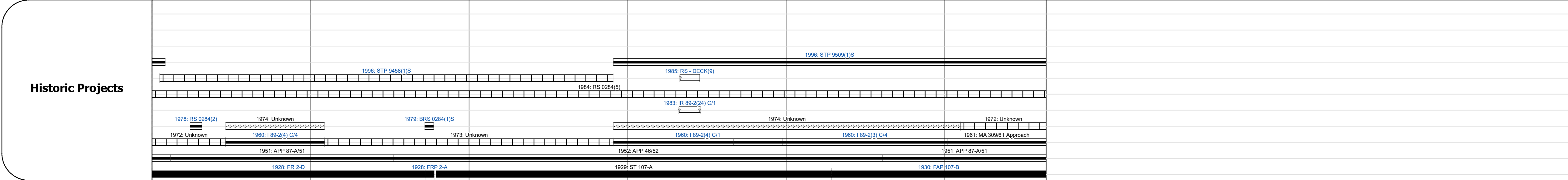


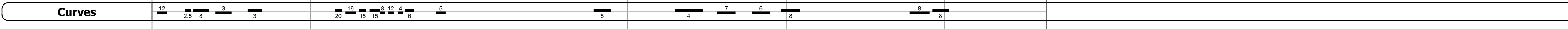
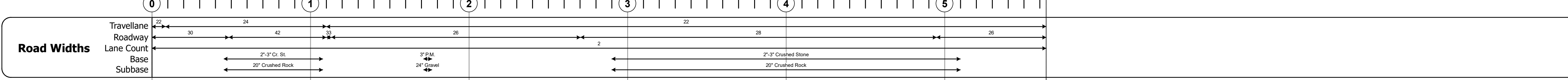
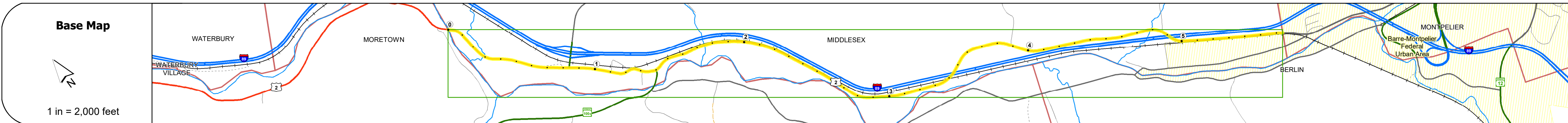

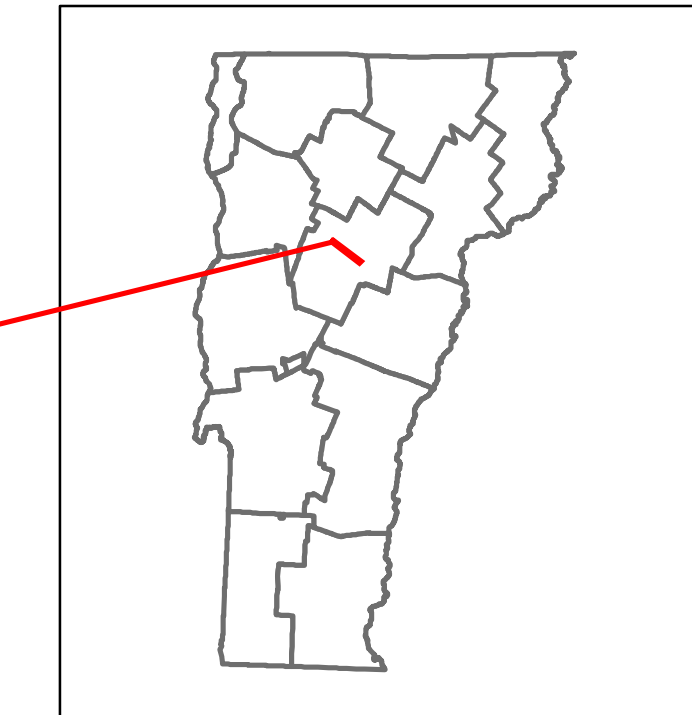



DISTRICT	TOWN	ROUTE
6	MIDDLESEX	US-2



Year	Station 0+00	Station 1+00	Station 2+00	Station 3+00	Station 4+00	Station 5+00
2020	2917	2488		2057		1999
2019	3444	2937		2429		2429
2018	3400	3100		2400		
2017	3700	3400		2400		
2016	4000	3600		2500		



STRUCTURE DESCRIPTIONS

- Bridge 51:**
Culvert - 1979
Structure No. 300284005112101
Length: 14'
Under Clearance: 8.58'
Facility Carried: US2
Structure Type: CGMPPA
Features Intersected: BROOK
Maintenance: State
- Bridge 52:**
Slab - 1979
Structure No. 200284005212102
Length: 34'
Width: 34.0'
Facility Carried: US 02 ML
Structure Type: CONCRETE SLAB
Features Intersected: GREAT BROOK
Surface: Bituminous
Maintenance/Ownership: State
- Bridge 44-2:**
Culvert - 1960
Structure No. 30008944-212101
Length: 7'
Under Clearance: 5.0'
Facility Carried: I89
Structure Type: CGMPPA STEEL SLEEVED
Features Intersected: BROOK
Maintenance: State
- Bridge 55:**
Stringer/multi-beam or girder - 2018
Structure No. 200284005512102
Length: 512'
Width: 37.0'
Under Clearance: 16.17'
Facility Carried: US 02 ML
Structure Type: 3 SP CONT CURV GIR
Features Intersected: 1 89 + NECR UNDER U.S.2
Surface: Bituminous
Maintenance/Ownership: State
- Bridge 56:**
Culvert - 1960
Structure No. 300284005612101
Length: 10'
Under Clearance: 10.0'
Facility Carried: US2
Structure Type: CGMPP W/ CONC INVERT
Features Intersected: BROOK
Maintenance: State
- Bridge 57:**
Stringer/multi-beam or girder - 1960
Structure No. 200089043N12102
Length: 172'
Facility Carried: I 89 ML
Structure Type: 3 SP CONT ROLLED BM
Features Intersected: 1 89 OVER US 2
- Bridge 57A:**
Stringer/multi-beam or girder - 1960
Structure No. 200089043S12102
Length: 172'
Facility Carried: I 89 ML
Structure Type: 3 SP CONT ROLLED BM
Features Intersected: 1 89 OVER US 2

Historic Projects <ul style="list-style-type: none"> Unknown Retreatment Resurface Bituminous Mix Skinny Mix Bituminous Seal 	Functional Class <ul style="list-style-type: none"> 1 - Interstate System 2 - Other Freeways and Expressways 3 - Principal Arterial 4 - Minor Arterial 5 - Major Collector 6 - Minor Collector 	Curves <ul style="list-style-type: none"> Left (degrees) Right (degrees) 	Grades <ul style="list-style-type: none"> grade up grade down 	Traffic Counters <ul style="list-style-type: none"> Continuous (CTC) Weigh-In-Motion (WIM) Short-Term, Scheduled Short-Term, Unscheduled 	Crash Locations <ul style="list-style-type: none"> High Crash Locations (HCL's) Sections (& Intersections) 	Mileage by Functional Class By Sheet 0284 5 - Major collector 5.640	Mileage by Town By Sheet MIDDLESEX - U002-1210 5.64 of 5.64	DISTRICT 6	TOWN MIDDLESEX	Date: 11/17/21	ROUTE US-2 ETE mileage: 68.9 to 74.54
Legend Indicated plans available - http://vtransmap01.ad.state.vt.us/rp/dpr/Divestore/						Page Total Mileage: 5.64 mi		Page Total Mileage: 5.64 mi		1 of 1 TWN mileage: 0.0 to 5.64	ETE mileage: 68.9 to 74.54