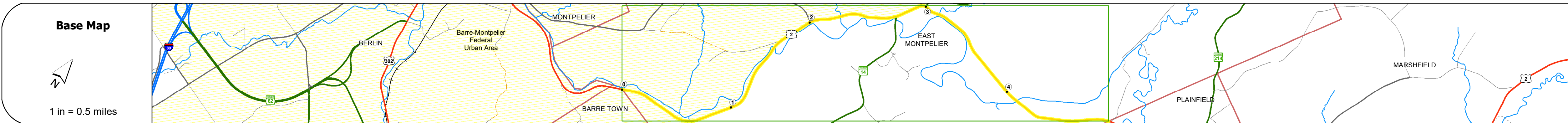

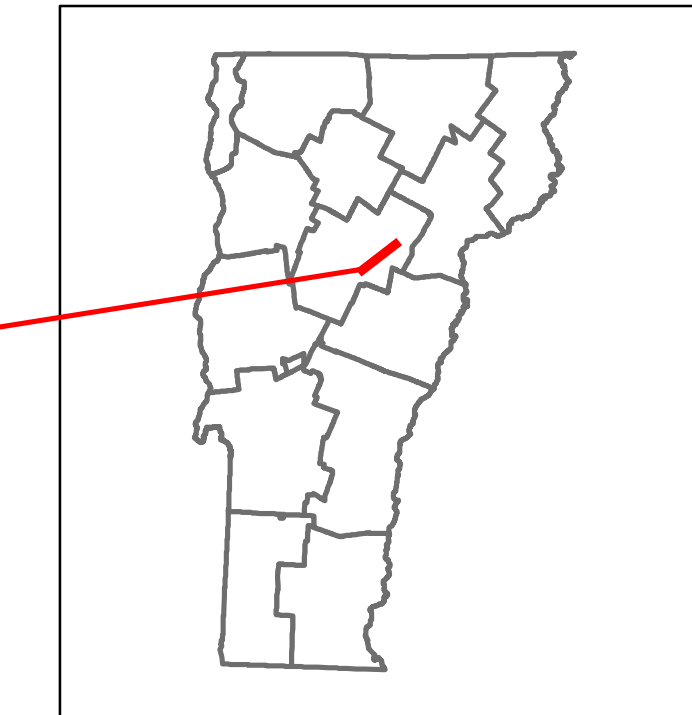


DISTRICT	TOWN	ROUTE
6	EAST MONTPELIER	US-2



Road Widths	Travellane: 44, 24, 30, 22, 22, 24, 30, 44 Roadway Lane Count: 4, 3, 4, 7, 5, 4, 10, 8, 5, 5, 4, 10, 3 Base: 20" Macadam, 9" P.M., 24" CR.ST., 3" Mac, 24" Cr. Gravel Subbase: 20" Crushed Rock, 24" CR.ST., 3" Mac, 24" Cr. Gravel
Curves	4, 5, 6, 3, 4, 7, 5, 4, 10, 8, 5, 5, 4, 10, 3
Grades	+5.0A, -4.8
Guardrails	
Rumblestrips	
Historic Projects	1984: F 028-3(23)S, 1985: BRF 028-3(18), 1985: HMA 2615, 1983: F 028-3(21)S, 1974: Unknown, 1976: Unknown, 1976: ROS 028-3(7), 1977: ROS 028-3(7), 1987: F 028-3(4), 1991: F 028-3(3), 1992: APP 137/52, 1993: FAP 7-B, 1993: FAP 7-C, 1993: NH 98081US, 2011: STPG 028-3(35)S, 2010: BRF 028-3(36), 2000: NH 98081US, 1993: NH F 028-3(33)S
Maintenance Garage	District 6 - DMF Maintenance No. Montpelier Garage, District 7 - DMF Maintenance No. Montpelier Garage
Speed Zone	20, 30, 40, 50, 60
Functional Class	3
National Highway System	NHS - Other NHS Routes
Limited Access Highway	
Customer Service Level	Arterial Highway
Traffic Counters	W426
AADT	2020: 8038, 9767, 11252, 6523 2019: 9800, 10900, 13284, 7701 2018: 9800, 10800, 13300, 8700 2017: 9700, 10600, 13200, 8600 2016: 9700, 10600, 13200, 8500
Crash Locations	(Incomplete) 2021, 2020, 2019, 2018, 2017

STRUCTURE DESCRIPTIONS

Bridge 69:
Culvert - 1961
Structure No. 300028006912071
Length: 10'
Under Clearance: 10.0'
Facility Carried: US2
Structure Type: CGMPP
Features Intersected: BROOK
Maintenance: State

Bridge 70:
Stringer/multi-beam or girder - 1984
Structure No. 200028007012072
Length: 112'
Width: 38.3'
Facility Carried: US 02 ML
Structure Type: WELDED PLATE GIRDER
Features Intersected: WINOOSKI RIVER
Surface: Bituminous
Maintenance/Ownership: State

Bridge 71:
Culvert - 1959
Structure No. 300028007112071
Length: 12'
Under Clearance: 11.58'
Facility Carried: US2
Structure Type: CGMPP
Features Intersected: BENNETT BROOK
Maintenance: State

Bridge 73:
Culvert - 1974
Structure No. 300028007312071
Length: 15'
Under Clearance: 10.0'
Facility Carried: US2
Structure Type: CGMPPA
Features Intersected: SODOM POND BROOK
Maintenance: State

Bridge 74:
Stringer/multi-beam or girder - 2009
Structure No. 200028007412072
Length: 123'
Width: 43.3'
Facility Carried: US 02 ML
Structure Type: WELDED PLATE GIRDER
Features Intersected: WINOOSKI RIVER
Maintenance/Ownership: State

Historic Projects <ul style="list-style-type: none"> Unknown Retreatment Resurface Bituminous Mix Skippy Mix Bituminous Seal 	Functional Class <ul style="list-style-type: none"> 1 - Interstate System 2 - Other Freeways and Expressways 3 - Principal Arterial 4 - Minor Arterial 5 - Major Collector 6 - Minor Collector 	Curves <ul style="list-style-type: none"> Left Right 	Grades <ul style="list-style-type: none"> Up Down 	Traffic Counters <ul style="list-style-type: none"> Continuous (CTC) Weigh-In-Motion (WIM) Short-Term, Scheduled Short-Term, Unscheduled 	Crash Locations <ul style="list-style-type: none"> High Crash Locations (HCL's) Sections (& Intersections) 	Mileage by Functional Class By Sheet 028-3 3 - Other Principal Arterial 4.924	Mileage by Town By Sheet EAST MONTPELIER - U002-1207 4.924 of 4.924	DISTRICT 6	TOWN EAST MONTPELIER	Date: 11/17/21	ROUTE US-2 ETE mileage: 80.421 to 85.345
Speed Zones 15 20 30 35 40 45 50 55 60 65						Page Total Mileage: 4.924 mi		Page Total Mileage: 4.924 mi		1 of 1 TWN mileage: 0.0 to 4.924	