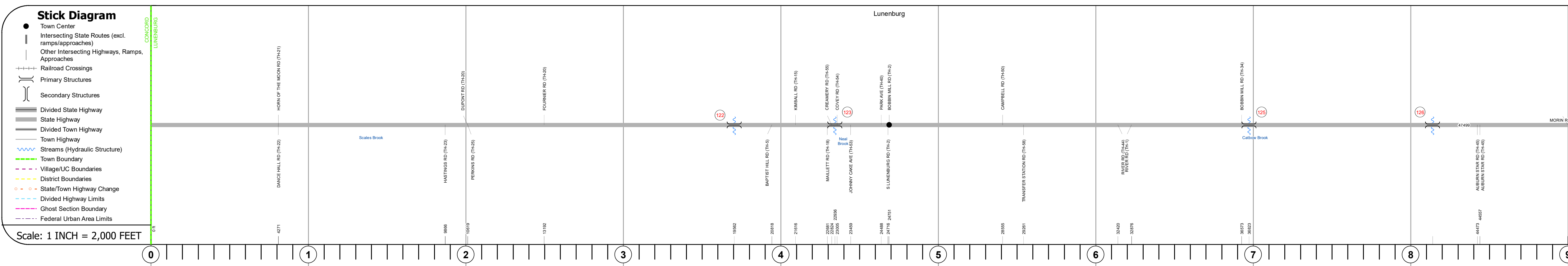
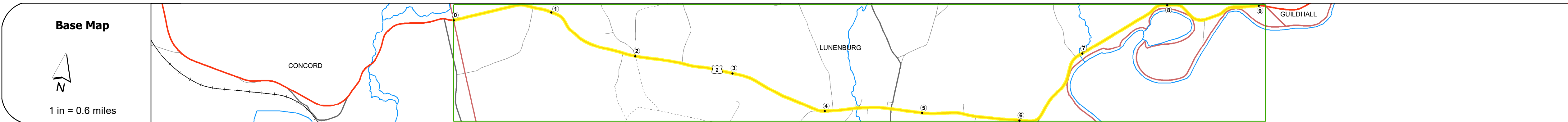
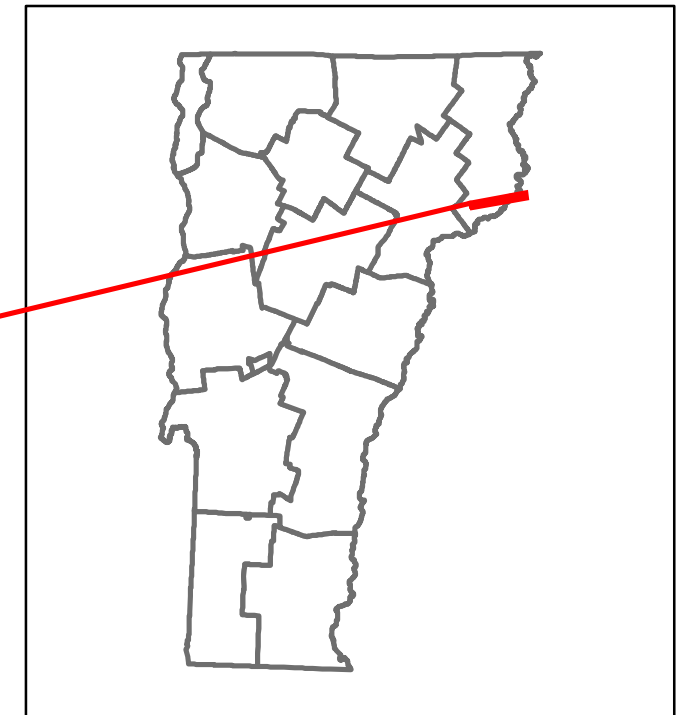


DISTRICT	TOWN	ROUTE
7	LUNENBURG	US-2



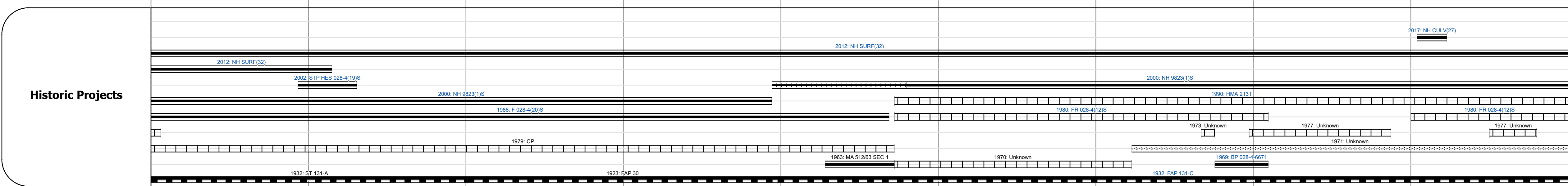
Travellane	Roadway	Lane Count	Base	Subbase
30	40	32	31	30

Curves
8.7, 3.5, 3, 7.5, 5.5, 2.9, 3.5, 3.5, 2.3, 1.2, 3.5, 1.7, 2.3, 1.7, 0.9, 2.3, 7, 3, 3.5, 1.7, 0.9, 0.9, 9.7, 3.9, 6, 5.8, 10, 10, 7.9, 6.4, 9.2, 1.7, 2.9

Grades
+6.5A +9.0, +5.0A, -5.8A, +5.1A, -3.7, -5.2A, -5.0A, -6.3, -7.3A, -11.0, +7.3A, -5.3A, -8.0, +6.5, -8.0, -8.8, -8.0, -8.0, 4.7, 3.9, 6, 5.8, 10, 10, 7.9, 6.4, 9.2, 1.7, 2.9

Guardrails
Various symbols indicating guardrail types and locations.

Rumblestrips
Various symbols indicating rumblestrip locations.



Maintenance Garage
District 7 - DMF Maintenance Lunenburg Garage

Speed Zone
40, 35, 25, 20, 40

Functional Class
3

National Highway System
NHS - Other NHS Routes

Limited Access Highway

Customer Service Level
Arterial Highway

Traffic Counters
E102

Year	2020	2019	2018	2017	2016
ADT	1858	2194	2300	2200	2100
			2300	2100	2400
			2700	2600	2400
			3100	3100	3000

Year	2021	2020	2019	2018	2017
Crash Locations	1	1	1	1	1

STRUCTURE DESCRIPTIONS

Bridge 122:
Slab - 1922
Structure No. 300028012205141
Length: 17'
Width: 26.1'
Under Clearance: 6.0'
Facility Carried: US2
Structure Type: CONCRETE SLAB
Features Intersected: MINK BROOK
Surface: Bituminous
Maintenance: State

Bridge 123:
Arch - deck - 1917
Structure No. 300028012305141
Length: 16'
Under Clearance: 13.0'
Facility Carried: US2
Structure Type: STONE ARCH
Features Intersected: NEAL BROOK
Maintenance: State

Bridge 125:
Culvert - 1915
Structure No. 300028012505141
Length: 11'
Under Clearance: 11.0'
Facility Carried: US2
Structure Type: CGMPP
Features Intersected: CATSBOW BROOK
Maintenance: State

Bridge 126:
Culvert (Arch) - 2016
Structure No. 300028012605141
Length: 20'
Under Clearance: 7.5'
Facility Carried: US2
Structure Type: SEGMENTAL RC ARCH
Features Intersected: HUDSON BROOK
Maintenance: State

Historic Projects <ul style="list-style-type: none"> Unknown Bituminous Concrete Retreatment Resurface Bituminous Mix Skinny Mix Bituminous Seal 	Functional Class <ul style="list-style-type: none"> 1 - Interstate System 2 - Other Freeways and Expressways 3 - Principal Arterial 4 - Minor Arterial 5 - Major Collector 6 - Minor Collector 	Curves <ul style="list-style-type: none"> Left (degrees) Right (degrees) 	Grades <ul style="list-style-type: none"> grade up (percent) grade down (percent) 	Traffic Counters <ul style="list-style-type: none"> Continuous (CTC) Weight-In-Motion (WIM) Short-Term, Scheduled Short-Term, Unscheduled 	Crash Locations <ul style="list-style-type: none"> High Crash Locations (HCL's) 1 - 100 (1 - 10) 101 - 200 (11 - 20) 201 - 300 (21 - 30) 301 - 400 (31 - 40) 401 - 800 (41 - 113) 	Mileage by Functional Class By Sheet 028-4 3 - Other Principal Arterial 9.000	Mileage by Town By Sheet LUNENBURG - U002-0514 9.0 of 9.039	DISTRICT 7	TOWN LUNENBURG	Date: 11/17/21	ROUTE US-2 ETE mileage: 130.696 to 139.696
---	--	--	---	---	---	---	---	----------------------	--------------------------	-----------------------	---