

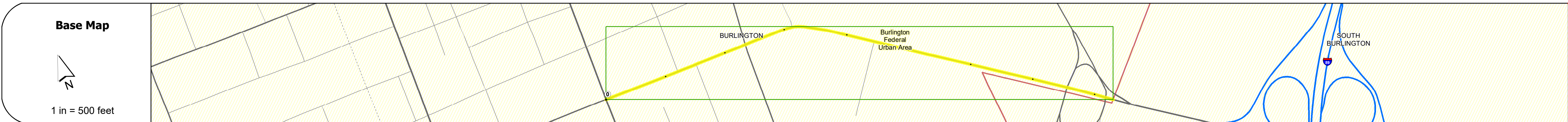

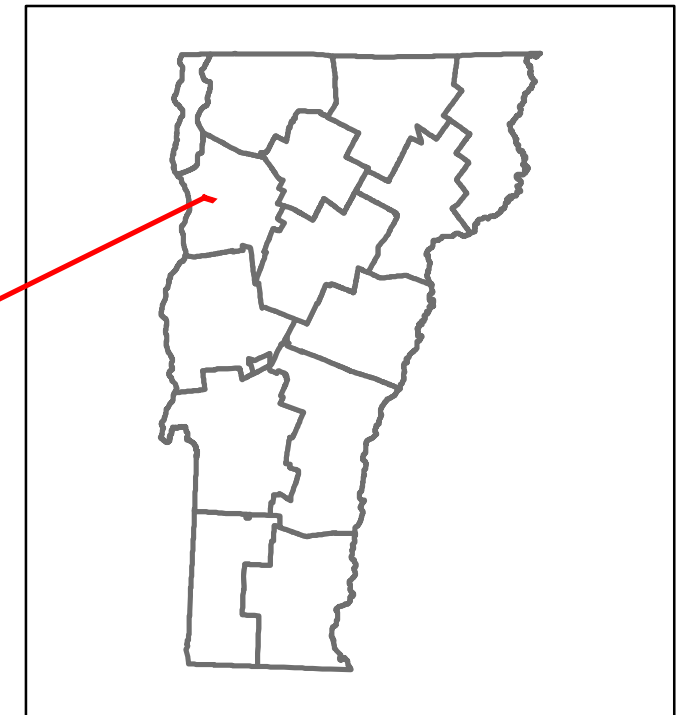


Route Log and Progress Chart

DRAFT

Please Note: Errors and Omissions May Exist.
Contact the VTrans Mapping Section with questions or concerns.

DISTRICT	TOWN	ROUTE
5	BURLINGTON	US-2



Road Widths	<table border="1"> <tr> <th>Travellane</th> <th>Roadway</th> <th>Lane Count</th> <th>Base</th> <th>Subbase</th> </tr> <tr> <td>34.0</td> <td>22</td> <td>33</td> <td>24</td> <td>44</td> </tr> <tr> <td>32.0</td> <td>30</td> <td>30</td> <td>28</td> <td>54</td> </tr> <tr> <td>2</td> <td>3</td> <td>4</td> <td>80</td> <td>87</td> </tr> <tr> <td></td> <td></td> <td></td> <td>4</td> <td>85</td> </tr> <tr> <td></td> <td></td> <td></td> <td>32" Crushed Stone</td> <td></td> </tr> </table>	Travellane	Roadway	Lane Count	Base	Subbase	34.0	22	33	24	44	32.0	30	30	28	54	2	3	4	80	87				4	85				32" Crushed Stone	
Travellane	Roadway	Lane Count	Base	Subbase																											
34.0	22	33	24	44																											
32.0	30	30	28	54																											
2	3	4	80	87																											
			4	85																											
			32" Crushed Stone																												

Curves	
--------	--

Grades	+6.5 +7.5 +6.3 -3.1 -5.2
--------	--------------------------

Guardrails	
------------	--

Rumblestrips	
--------------	--

Historic Projects	<ul style="list-style-type: none"> 2013: NH 2624(1) 2000: NH MEGC 5000(14) 2000: STP 9622(1)S 2000: MEGC 2000(14) 1978: M 5000(0) 1973: U 028(2)(1) 1943: City Project 1937: U 60(5) 1934: NRM 60-C 1934: NRM 60-B
-------------------	---

Maintenance Garage	District 5 - DMF Maintenance Colchester Garage
--------------------	--

Speed Zone	
------------	--

Functional Class	3
------------------	---

National Highway System	
-------------------------	--

Limited Access Highway	
------------------------	--

Customer Service Level	Arterial Highway
------------------------	------------------

Traffic Counters	D162
------------------	------

AADT	<table border="1"> <tr> <th>Year</th> <th>Left</th> <th>Right</th> <th>Total</th> </tr> <tr> <td>2020</td> <td>14593</td> <td>24989</td> <td>39582</td> </tr> <tr> <td>2019</td> <td>17731</td> <td>30363</td> <td>48094</td> </tr> <tr> <td>2018</td> <td>17900</td> <td>30600</td> <td>48500</td> </tr> <tr> <td>2017</td> <td>17600</td> <td>29500</td> <td>47100</td> </tr> <tr> <td>2016</td> <td>17300</td> <td>28300</td> <td>45600</td> </tr> </table>	Year	Left	Right	Total	2020	14593	24989	39582	2019	17731	30363	48094	2018	17900	30600	48500	2017	17600	29500	47100	2016	17300	28300	45600
Year	Left	Right	Total																						
2020	14593	24989	39582																						
2019	17731	30363	48094																						
2018	17900	30600	48500																						
2017	17600	29500	47100																						
2016	17300	28300	45600																						

Crash Locations	<table border="1"> <tr> <th>Year</th> <th>Intersection</th> <th>Section</th> </tr> <tr> <td>(Incomplete) 2021</td> <td>HCL No. 11</td> <td>HCL No. 229</td> </tr> <tr> <td>2020</td> <td>HCL No. 11</td> <td>HCL No. 229</td> </tr> <tr> <td>2019</td> <td>HCL No. 11</td> <td>HCL No. 229</td> </tr> <tr> <td>2018</td> <td>HCL No. 11</td> <td>HCL No. 229</td> </tr> <tr> <td>2017</td> <td>HCL No. 11</td> <td>HCL No. 229</td> </tr> </table>	Year	Intersection	Section	(Incomplete) 2021	HCL No. 11	HCL No. 229	2020	HCL No. 11	HCL No. 229	2019	HCL No. 11	HCL No. 229	2018	HCL No. 11	HCL No. 229	2017	HCL No. 11	HCL No. 229
Year	Intersection	Section																	
(Incomplete) 2021	HCL No. 11	HCL No. 229																	
2020	HCL No. 11	HCL No. 229																	
2019	HCL No. 11	HCL No. 229																	
2018	HCL No. 11	HCL No. 229																	
2017	HCL No. 11	HCL No. 229																	

STRUCTURE DESCRIPTIONS

<p>Unknown 18B: Unknown Structure No. 20500018B04032 Structure Type: Unknown Features Intersected: PEDESTRIAN UNDERPASS UVM Maintenance/Ownership: Unknown</p>
--

Historic Projects <ul style="list-style-type: none"> Unknown Bituminous Concrete Retreatment Resurface Bituminous Mix Skiny Mix Bituminous Seal 	Functional Class <ul style="list-style-type: none"> 1 - Interstate System 2 - Other Freeways and Expressways 3 - Principal Arterial 4 - Minor Arterial 5 - Major Collector 6 - Minor Collector 	Curves <ul style="list-style-type: none"> Left (counter ID) Right 	Grades <ul style="list-style-type: none"> grade up grade down 	Traffic Counters <ul style="list-style-type: none"> Continuous (CTC) Weigh-In-Motion (WIM) Short-Term, Scheduled Short-Term, Unscheduled 	Crash Locations <ul style="list-style-type: none"> High Crash Locations (HCL's) Sections (& Intersections) 	Mileage by Functional Class By Sheet 5000 3 - Other Principal Arterial 0.831	Mileage by Town By Sheet BURLINGTON - U002-0403 Ghost Section - (US-7, MM 4.193 to 2.121) 0.831 of 0.831	DISTRICT 5	TOWN BURLINGTON	Date: 11/17/21	ROUTE US-2 ETE mileage: 39.011 to 39.842
Legend 1 - 100 (1 - 10) 201 - 300 (21 - 30) 101 - 200 (11 - 20) 401 - 800 (41 - 113)						Page Total Mileage: 0.831 mi		Page Total Mileage: 0.831 mi		1 of 1 TWN mileage: 0.0 to 0.831	

For More Information Contact - Vermont Agency of Transportation, Policy, Planning and Intermodal Development Division - Mapping Section, 1 National Life Drive, Montpelier, VT 05633-5001 Telephone: 802-828-2600.