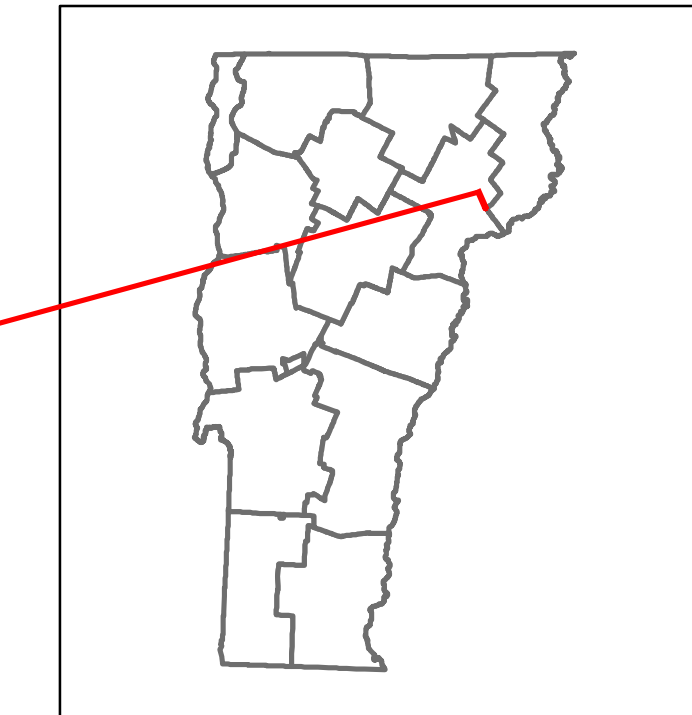

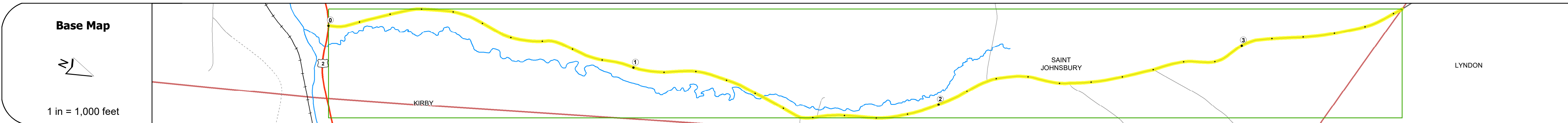


DISTRICT	TOWN	ROUTE
7	SAINT JOHNSBURY	Min-7027



Min-7027



### STRUCTURE DESCRIPTIONS

<b>Road Widths</b>	Travellane	24			
	Roadway	24			
	Lane Count	2			
	Base				
	Subbase				
<b>Curves</b>					
<b>Grades</b>					
<b>Guardrails</b>					
<b>Rumblestrips</b>					
<b>Historic Projects</b>					
<b>Maintenance Garage</b>					
<b>Speed Zone</b>					
<b>Functional Class</b>	5				
<b>National Highway System</b>					
<b>Limited Access Highway</b>					
<b>Customer Service Level</b>					
<b>Traffic Counters</b>	CD47				
<b>AADT</b>	2020	1839			
	2019	2171			
	2018	2100			
	2017	2100			
	2016	2000			
<b>Crash Locations</b>	(Incomplete) 2021				
	2020				
	2019				
	2018				
	2017				

<b>Historic Projects</b> <ul style="list-style-type: none"> <li>Unknown</li> <li>Bituminous Concrete</li> <li>Retreatment</li> <li>Resurface</li> <li>Bituminous Mix</li> <li>Skippy Mix</li> <li>Bituminous Seal</li> </ul>	<b>Functional Class</b> <ul style="list-style-type: none"> <li>1 - Interstate System</li> <li>2 - Other Freeways and Expressways</li> <li>3 - Principal Arterial</li> <li>4 - Minor Arterial</li> <li>5 - Major Collector</li> <li>6 - Minor Collector</li> </ul>	<b>Curves</b> <ul style="list-style-type: none"> <li>Left (degrees)</li> <li>Right (degrees)</li> <li>grade up</li> <li>grade down</li> </ul>	<b>Grades</b> <ul style="list-style-type: none"> <li>Continuous (CTC)</li> <li>Weigh-In-Motion (WIM)</li> <li>Short-Term, Scheduled</li> <li>Short-Term, Unscheduled</li> </ul>	<b>Traffic Counters</b> <ul style="list-style-type: none"> <li>Continuous (CTC)</li> <li>Weigh-In-Motion (WIM)</li> <li>Short-Term, Scheduled</li> <li>Short-Term, Unscheduled</li> </ul>	<b>Crash Locations</b> <ul style="list-style-type: none"> <li>High Crash Locations (HCL's)</li> <li>1 - 100 (1 - 10)</li> <li>101 - 200 (11 - 20)</li> <li>201 - 300 (21 - 30)</li> <li>301 - 400 (31 - 40)</li> <li>401 - 800 (41 - 51)</li> </ul>	<b>Mileage by Functional Class By Sheet</b> 7027 5 - Major collector 3.530	<b>Mileage by Town By Sheet</b> SAINT JOHNSBURY - S70270311 3.53 of 3.53	<b>DISTRICT</b> 7	<b>TOWN</b> SAINT JOHNSBURY	Date: 11/20/21 1 of 1 TWN mileage: 0.0 to 3.53	<b>ROUTE</b> Min-7027 ETE mileage: 0.0 to 3.53
---	--	--	--	--	--	---	---	----------------------	--------------------------------	--	--