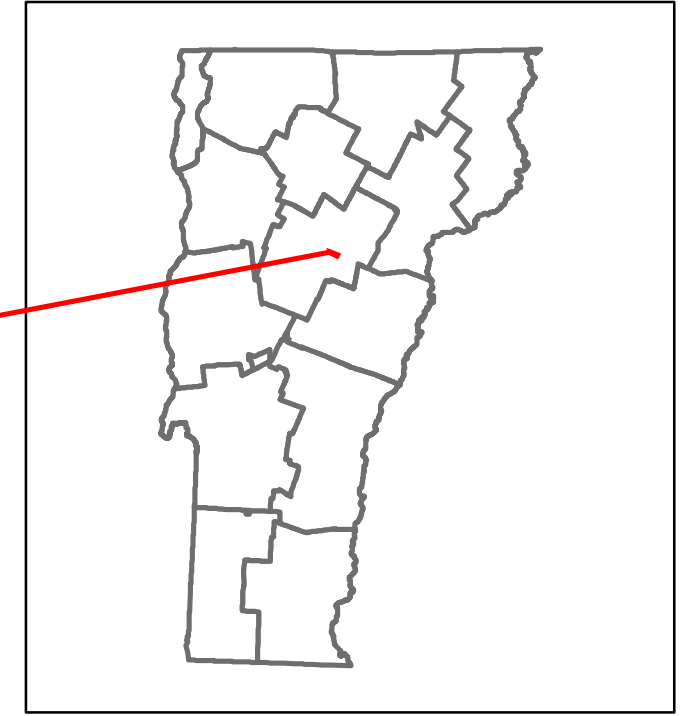
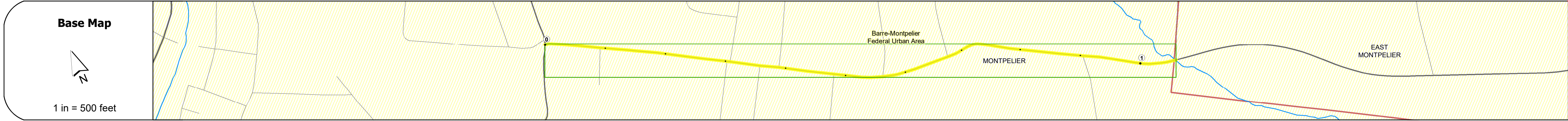


DISTRICT	TOWN	ROUTE
6	MONTPELIER	Min-6430



Min-6430



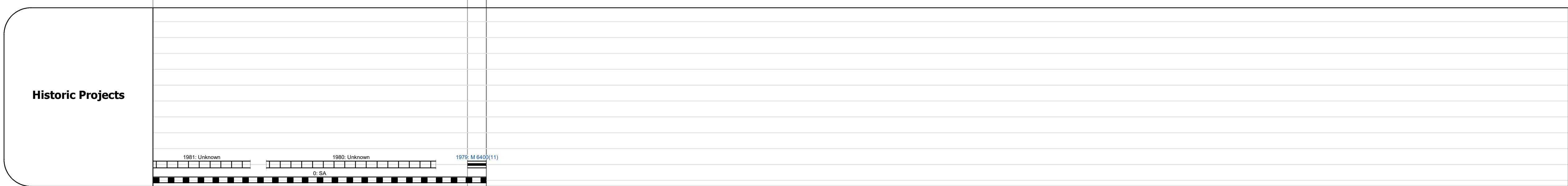
Road Widths	Travellane	Roadway	Lane Count	Base	Subbase
	22	32	26	2	24

Curves	Count
	8

Grades	Count

Guardrails	Count

Rumblestrips	Count



Maintenance Garage	Count

Speed Zone	Count

Functional Class	Count
4	

National Highway System	Count

Limited Access Highway	Count

Customer Service Level	Count

Traffic Counters	Count
W205	

Year	Left	Right
2020	2184	
2019	2654	
2018	3100	2700
2017	3100	2700
2016	3100	2700

Year	Crash Locations
(Incomplete) 2021	
2020	
2019	
2018	
2017	

STRUCTURE DESCRIPTIONS

Structure ID	Description

Historic Projects Unknown, Retreatment, Resurface, Bituminous Mix, Skiny Mix, Bituminous Seal, Surface Treated Gravel, Cold Plane and Bituminous Concrete, Plant Mix, Reclaimed Base and Bituminous Concrete	Functional Class 1- Interstate System, 2- Other Freeways and Expressways, 3- Principal Arterial, 4- Minor Arterial, 5- Major Collector, 6- Minor Collector	Curves Left (degrees), Right (degrees), Grades (degrees)	Traffic Counters Continuous (CTC), Weigh-In-Motion (WIM), Short-Term, Scheduled, Short-Term, Unscheduled	Crash Locations High Crash Locations (HCL's)	Mileage by Functional Class By Sheet 6430 4 - minor Arterial 1.060	Mileage by Town By Sheet MONTPELIER - S64301211 1.06 of 1.06	DISTRICT 6	TOWN MONTPELIER	Date: 11/20/21	ROUTE Min-6430
					Page Total Mileage: 1.060 mi	Page Total Mileage: 1.06 mi	1 of 1 TWN mileage: 0.0 to 1.06	ETE mileage: 0.0 to 1.06		