

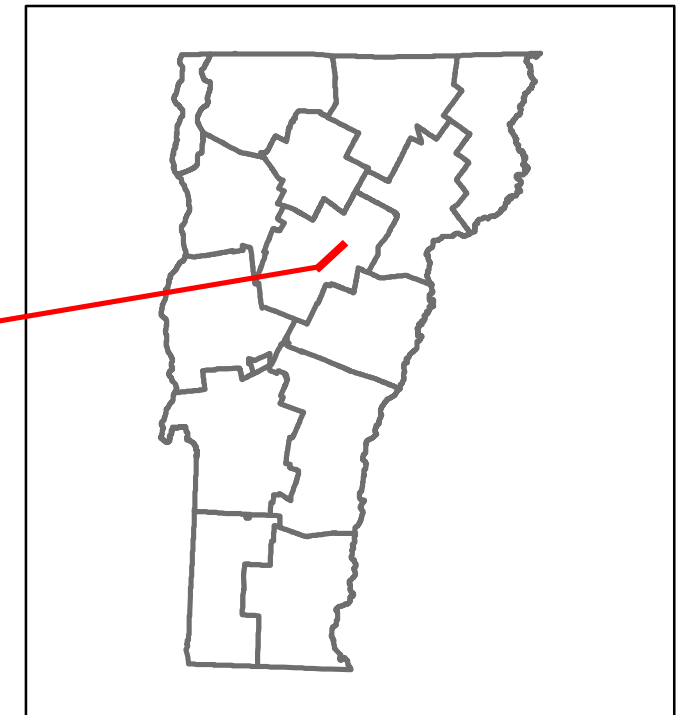


# Route Log and Progress Chart


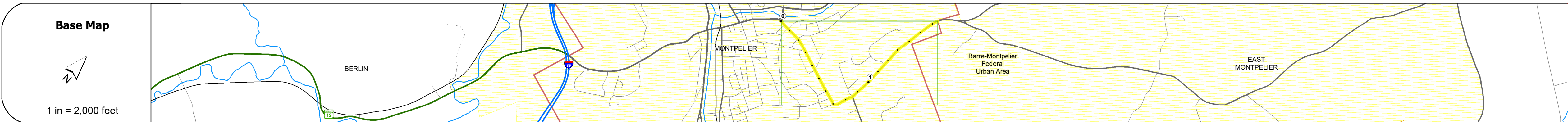
**DRAFT**

Please Note: Errors and Omissions May Exist.  
Contact the VTrans Mapping Section with questions or concerns.

DISTRICT	TOWN	ROUTE
6	MONTPELIER	Min-6420



Min-6420



## STRUCTURE DESCRIPTIONS

<b>Road Widths</b>	Travellane: 20, 30, 22, 24, 22
Roadway	36, 30, 28, 28, 24
Lane Count	
Base	
Subbase	

<b>Curves</b>	
---------------	--

<b>Grades</b>	
---------------	--

<b>Guardrails</b>	
-------------------	--

<b>Rumblestrips</b>	
---------------------	--

<b>Historic Projects</b>	
--------------------------	--

<b>Maintenance Garage</b>	
---------------------------	--

<b>Speed Zone</b>	
-------------------	--

<b>Functional Class</b>	4
-------------------------	---

<b>National Highway System</b>	
--------------------------------	--

<b>Limited Access Highway</b>	
-------------------------------	--

<b>Customer Service Level</b>	
-------------------------------	--

<b>Traffic Counters</b>	
-------------------------	--

<b>AAADT</b>	<table border="1"> <tr> <td>2020</td> <td>3903</td> <td>1533</td> </tr> <tr> <td>2019</td> <td>4742</td> <td>1863</td> </tr> <tr> <td>2018</td> <td>5100</td> <td>2400</td> </tr> <tr> <td>2017</td> <td>5200</td> <td>2400</td> </tr> <tr> <td>2016</td> <td>5200</td> <td>2400</td> </tr> </table>	2020	3903	1533	2019	4742	1863	2018	5100	2400	2017	5200	2400	2016	5200	2400
2020	3903	1533														
2019	4742	1863														
2018	5100	2400														
2017	5200	2400														
2016	5200	2400														

<b>Crash Locations</b>	<table border="1"> <tr> <td>(Incomplete) 2021</td> <td></td> </tr> <tr> <td>2020</td> <td></td> </tr> <tr> <td>2019</td> <td></td> </tr> <tr> <td>2018</td> <td></td> </tr> <tr> <td>2017</td> <td></td> </tr> </table>	(Incomplete) 2021		2020		2019		2018		2017	
(Incomplete) 2021											
2020											
2019											
2018											
2017											

<b>Historic Projects</b> <ul style="list-style-type: none"> <li>Unknown</li> <li>Retreatment</li> <li>Resurface</li> <li>Bituminous Mix</li> <li>Skippy Mix</li> <li>Bituminous Seal</li> </ul>	<b>Functional Class</b> <ul style="list-style-type: none"> <li>1 - Interstate System</li> <li>2 - Other Freeways and Expressways</li> <li>3 - Principal Arterial</li> <li>4 - Minor Arterial</li> <li>5 - Major Collector</li> <li>6 - Minor Collector</li> </ul>	<b>Curves</b> <ul style="list-style-type: none"> <li>Left (degrees)</li> <li>Right (degrees)</li> </ul>	<b>Grades</b> <ul style="list-style-type: none"> <li>grade up (percent)</li> <li>grade down (percent)</li> </ul>	<b>Traffic Counters</b> <ul style="list-style-type: none"> <li>Continuous (CTC)</li> <li>Weight-In-Motion (WIM)</li> <li>Short-Term, Scheduled (counter ID)</li> <li>Short-Term, Unscheduled (counter ID)</li> </ul>	<b>Crash Locations</b> <ul style="list-style-type: none"> <li>High Crash Locations (HCL's) Sections (&amp; Intersections)</li> <li>HCL No. 1-100 (1-10), 201-300 (21-30), 301-400 (31-40), 401-800 (41-113)</li> </ul>	<b>Mileage by Functional Class By Sheet</b> 6420 4 - minor Arterial 1.641	<b>Mileage by Town By Sheet</b> MONTPELIER - S64201211 1.641 of 1.641	<b>DISTRICT</b> 6	<b>TOWN</b> MONTPELIER	<b>Date:</b> 11/20/21	<b>ROUTE</b> Min-6420 ETE mileage: 0.0 to 1.641
<b>Legend</b> 1 2 3 4 5 6 7 8 9 10 11 12 13 14 15 16 17 18 19 20 21 22 23 24 25 26 27 28 29 30 31 32 33 34 35 36 37 38 39 40 41 42 43 44 45 46 47 48 49 50 51 52 53 54 55 56 57 58 59 60 61 62 63 64 65						<b>Page Total Mileage:</b> 1.641 mi	<b>Page Total Mileage:</b> 1.641 mi	<b>1 of 1</b> TWN mileage: 0.0 to 1.641			

For More Information Contact - Vermont Agency of Transportation, Policy, Planning and Intermodal Development Division - Mapping Section, 1 National Life Drive, Montpelier, VT 05633-5001 Telephone: 802-828-2600.