

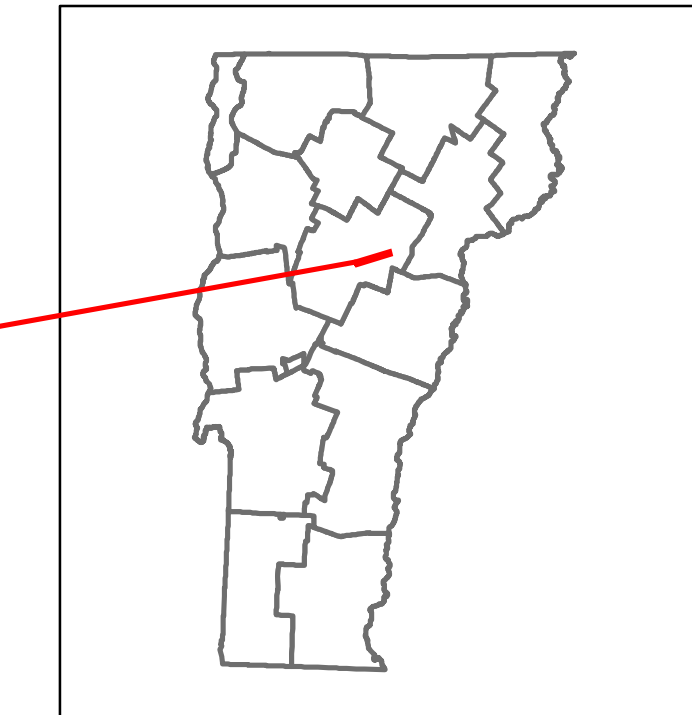


Route Log and Progress Chart


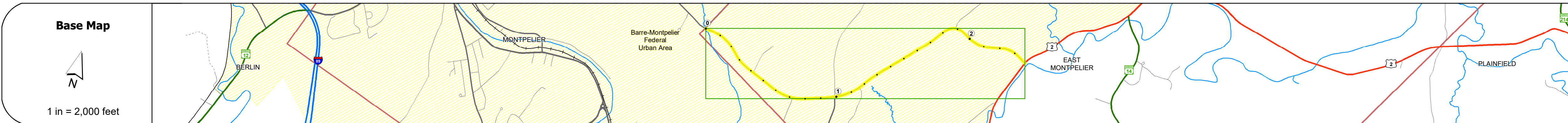
DRAFT

Please Note: Errors and Omissions May Exist.
Contact the VTrans Mapping Section with questions or concerns.

DISTRICT	TOWN	ROUTE
6	EAST MONTPELIER	Min-6300



Min-6300



STRUCTURE DESCRIPTIONS

Road Widths	Travellane: 20 Roadway: 24 Lane Count: 2 Base: 3" Plant Mix Subbase: 18" Gravel
Curves	4.2, 4, 4, 2
Grades	
Guardrails	
Rumblestrips	
Historic Projects	1979: M (E3002) 1970: SA 0: SA
Maintenance Garage	
Speed Zone	
Functional Class	4
National Highway System	
Limited Access Highway	
Customer Service Level	
Traffic Counters	W250
AADT	2020: 1946, 1965, 1686 2019: 2365, 2387, 2049 2018: 2400 2017: 2400 2016: 2400
Crash Locations	(Incomplete) 2021: [] 2020: [] 2019: [] 2018: [] 2017: []

Historic Projects Unknown, Retreatment, Resurface, Bituminous Mix, Skiny Mix, Bituminous Seal Bituminous Concrete, Retreatment, Cold Plane and Bituminous Concrete, Concrete, Gravel, Surface Treated Gravel, Plant Mix, Reclaimed Base and Bituminous Concrete	Functional Class 1 - Interstate System, 2 - Other Freeways and Expressways, 3 - Principal Arterial, 4 - Minor Arterial, 5 - Major Collector, 6 - Minor Collector Speed Zones 25, 30, 35, 40, 45, 50, 55, 60, 65	Curves Left, Right Grades (down), (up), grade up, grade down Road Widths (ft)	Traffic Counters Continuous (CTC), Weigh-In-Motion (WIM), Short-Term, Scheduled, Short-Term, Unscheduled Crash Locations High Crash Locations (HCL's) Sections (& Intersections) 1 - 100 (1 - 10), 101 - 200 (11 - 20), 201 - 300 (21 - 30), 301 - 400 (31 - 40), 401 - 800 (41 - 113)	Mileage by Functional Class By Sheet 6300 4 - minor Arterial 2.390 Mileage by Town By Sheet EAST MONTPELIER - S63001207 2.39 of 2.39 Page Total Mileage: 2.390 mi	DISTRICT 6 TOWN EAST MONTPELIER Date: 11/20/21 ROUTE Min-6300 ETE mileage: 0.0 to 2.39
--	--	---	--	--	---