

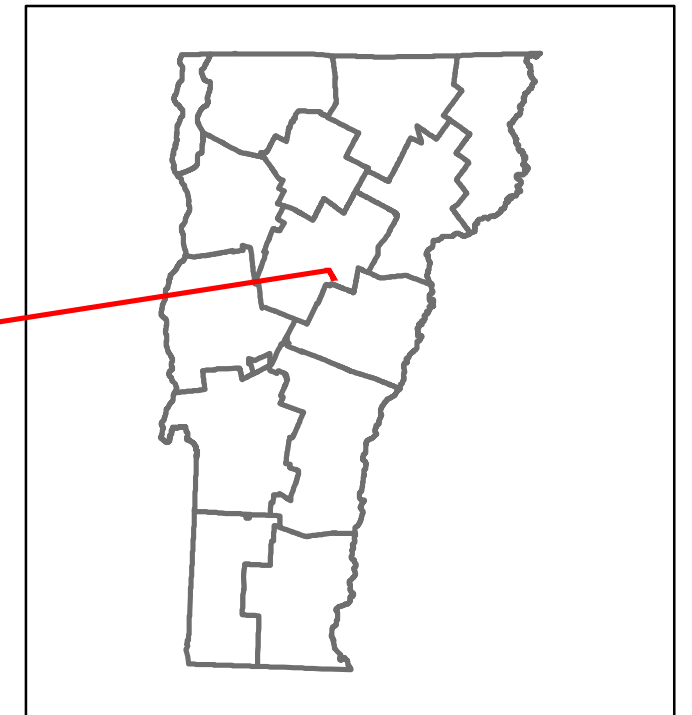


Route Log and Progress Chart


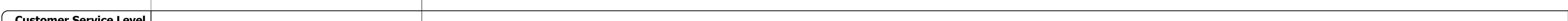










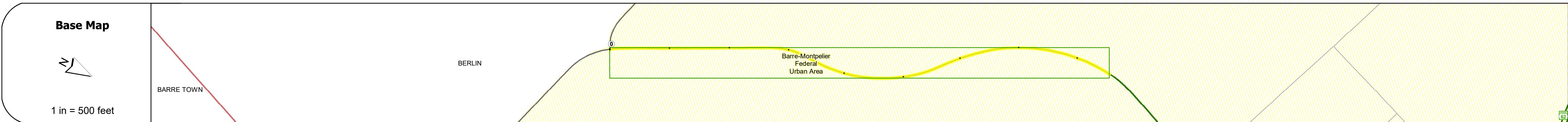
DRAFT

Please Note: Errors and Omissions May Exist.
Contact the VTrans Mapping Section with questions or concerns.

DISTRICT	TOWN	ROUTE
6	BERLIN	Min-6204



Min-6204



AADT	2020	2592
	2019	3150
	2018	3200
	2017	3200
	2016	3200

Crash Locations	(Incomplete) 2021	
	2020	
	2019	
	2018	
	2017	

STRUCTURE DESCRIPTIONS	

Historic Projects Unknown, Bituminous Concrete, Retreatment, Resurface, Bituminous Mix, Skiny Mix, Bituminous Seal, Surface Treated Gravel, Plant Mix, Reclaimed Base and Bituminous Concrete, Concrete, Gravel.	Functional Class 1 - Interstate System, 2 - Other Freeways and Expressways, 3 - Principal Arterial, 4 - Minor Arterial, 5 - Major Collector, 6 - Minor Collector.	Curves Left (degrees), Right (degrees), Grades (degrees) grade up, (degrees) grade down.	Traffic Counters Continuous (CTC), Weigh-In-Motion (WIM), Short-Term, Scheduled, Short-Term, Unscheduled.	Crash Locations High Crash Locations (HCL's) Sections (& Intersections), HCL No. 1-100 (1-10), 101-200 (11-20), 201-300 (21-30), 301-400 (31-40), 401-800 (41-113).	Mileage by Functional Class By Sheet 6204 5 - Major collector 0.860	Mileage by Town By Sheet BERLIN - S62041203 0.86 of 0.86	DISTRICT 6	TOWN BERLIN	Date: 11/20/21	ROUTE Min-6204 ETE mileage: 0.0 to 0.86
Legend Road Widths (ft) 125, 30, 35, 40, 45, 50, 55, 60, 65.						Page Total Mileage: 0.860 mi	Page Total Mileage: 0.86 mi			