

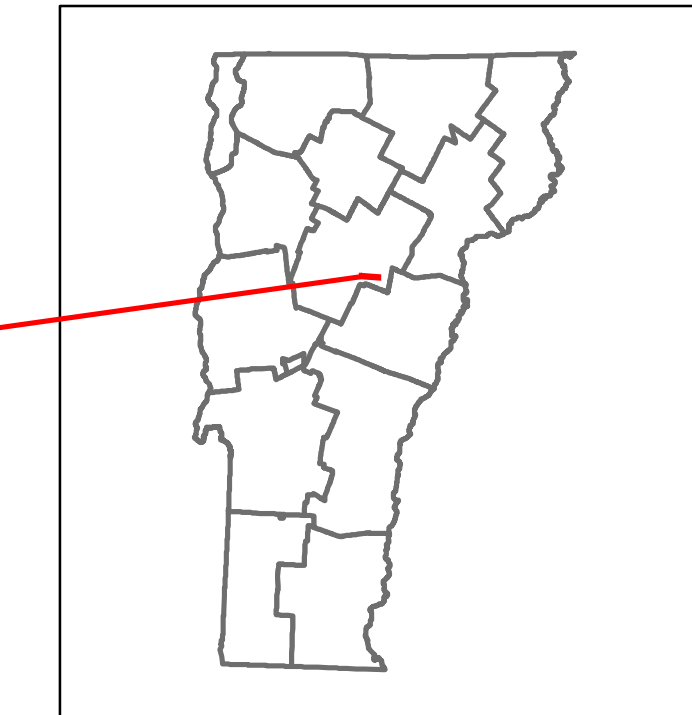


Route Log and Progress Chart

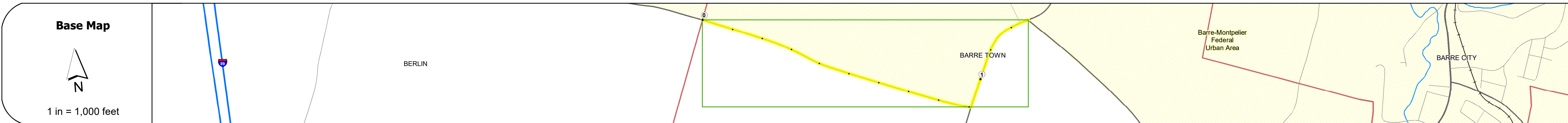
DRAFT

Please Note: Errors and Omissions May Exist.
Contact the VTrans Mapping Section with questions or concerns.

DISTRICT	TOWN	ROUTE
6	BARRE TOWN	Min-6101



Min-6101



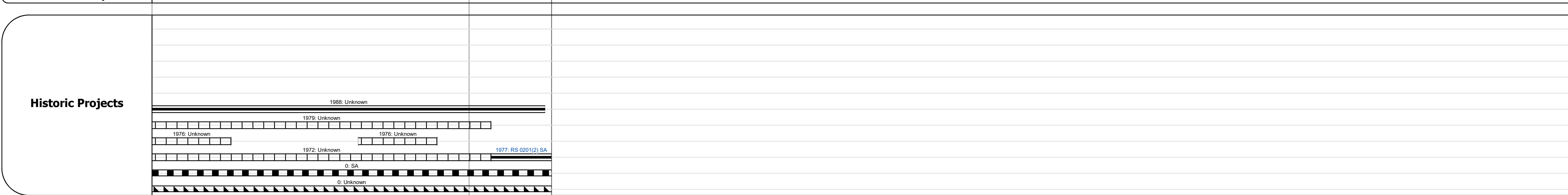
Road Widths	<table border="1"> <tr> <td>Travellane</td> <td>22</td> <td>24</td> </tr> <tr> <td>Roadway</td> <td>22</td> <td>28</td> </tr> <tr> <td>Lane Count</td> <td>2</td> <td></td> </tr> <tr> <td>Base</td> <td></td> <td>3" Plant Mix</td> </tr> <tr> <td>Subbase</td> <td></td> <td>18" Gravel</td> </tr> </table>	Travellane	22	24	Roadway	22	28	Lane Count	2		Base		3" Plant Mix	Subbase		18" Gravel
Travellane	22	24														
Roadway	22	28														
Lane Count	2															
Base		3" Plant Mix														
Subbase		18" Gravel														

Curves	10
---------------	----

Grades	
---------------	--

Guardrails	
-------------------	--

Rumblestrips	
---------------------	--



Maintenance Garage	
---------------------------	--

Speed Zone	
-------------------	--

Functional Class	4
-------------------------	---

National Highway System	
--------------------------------	--

Limited Access Highway	
-------------------------------	--

Customer Service Level	
-------------------------------	--

Traffic Counters	
-------------------------	--

AADT	2020	3338
	2019	4056
	2018	3200
	2017	3200
	2016	3200

Crash Locations	(Incomplete) 2021	
	2020	
	2019	
	2018	
	2017	

STRUCTURE DESCRIPTIONS	

Historic Projects <ul style="list-style-type: none"> Unknown Bituminous Concrete Retreatment Resurface Bituminous Mix Skippy Seal Bituminous Seal 	Functional Class <ul style="list-style-type: none"> 1 - Interstate System 2 - Other Freeways and Expressways 3 - Principal Arterial 4 - Minor Arterial 5 - Major Collector 6 - Minor Collector 	Curves <ul style="list-style-type: none"> Left (degrees) Right (degrees) 	Grades <ul style="list-style-type: none"> grade up (percent) grade down (percent) 	Traffic Counters <ul style="list-style-type: none"> Continuous (CTC) Weight-In-Motion (WIM) Short-Term, Scheduled Short-Term, Unscheduled 	Crash Locations <ul style="list-style-type: none"> High Crash Locations (HCL's) Sections (& Intersections) HCL No. 1-100 (1-10) 101-200 (11-20) 201-300 (21-30) 301-400 (31-40) 401-800 (41-113) 	Mileage by Functional Class By Sheet 6101 4 - minor Arterial 1.260	Mileage by Town By Sheet BARRE TOWN - S61011202 1.26 of 1.26	DISTRICT 6	TOWN BARRE TOWN	Date: 11/20/21	ROUTE Min-6101						
						Legend <ul style="list-style-type: none"> Surface Treated Gravel Cold Plane and Bituminous Concrete Reclaimed Base and Bituminous Concrete Concrete Gravel 						Speed Zones 25 30 35 40 45 50 55 60 65		Road Widths (ft)		AADT (AADT)	