

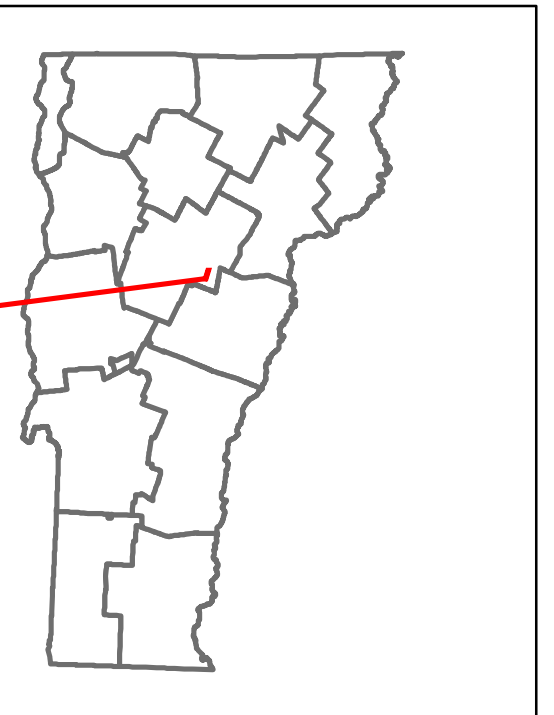


# Route Log and Progress Chart

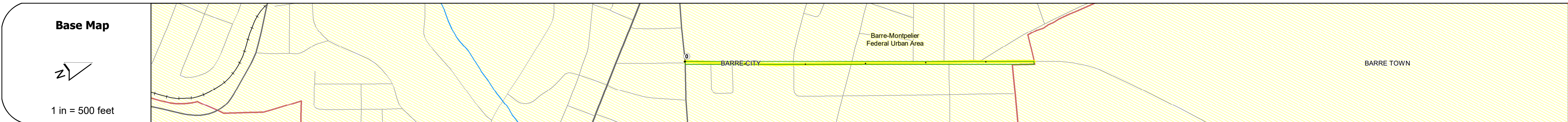
**DRAFT**

Please Note: Errors and Omissions May Exist.  
Contact the VTrans Mapping Section with questions or concerns.

DISTRICT	TOWN	ROUTE
6	BARRE CITY	Min-6008



**Min-6008**



## STRUCTURE DESCRIPTIONS

--


Road Widths	<ul style="list-style-type: none"> <li>Travellane: 30' (0-24)</li> <li>Roadway: 30' (0-24)</li> <li>Lane Count: 2</li> <li>Base: 3" Plant Mix</li> <li>Subbase: 24" Gravel</li> </ul>
-------------	---

Curves	
--------	--

Grades	
--------	--

Guardrails	
------------	--

Rumblestrips	
--------------	--



Maintenance Garage	
--------------------	--

Speed Zone	
------------	--

Functional Class	5
------------------	---

National Highway System	
-------------------------	--

Limited Access Highway	
------------------------	--

Customer Service Level	
------------------------	--

Traffic Counters	W399
------------------	------

AADT	<ul style="list-style-type: none"> <li>2020: 1300</li> <li>2019: 1580</li> <li>2018: 2100 (400)</li> <li>2017: 2100 (410)</li> <li>2016: 2100 (410)</li> </ul>
------	--

Crash Locations	<ul style="list-style-type: none"> <li>(Incomplete) 2021: 1</li> <li>2020: 0</li> <li>2019: 2</li> <li>2018: 0</li> <li>2017: 2</li> </ul>
-----------------	--

<b>Historic Projects</b> <ul style="list-style-type: none"> <li>Unknown</li> <li>Retreatment</li> <li>Resurface</li> <li>Bituminous Mix</li> <li>Skiny Mix</li> <li>Bituminous Seal</li> <li>Surface Treated Gravel</li> <li>Cold Plane and Bituminous Concrete</li> <li>Reclaimed Base and Bituminous Concrete</li> <li>Concrete</li> <li>Gravel</li> </ul>	<b>Functional Class</b> <ul style="list-style-type: none"> <li>1 - Interstate System</li> <li>2 - Other Freeways and Expressways</li> <li>3 - Principal Arterial</li> <li>4 - Minor Arterial</li> <li>5 - Major Collector</li> <li>6 - Minor Collector</li> </ul>	<b>Curves</b> <ul style="list-style-type: none"> <li>Left (degrees)</li> <li>Right (degrees)</li> </ul>	<b>Grades</b> <ul style="list-style-type: none"> <li>Left (percent) grade up</li> <li>Right (percent) grade down</li> </ul>	<b>Traffic Counters</b> <ul style="list-style-type: none"> <li>Continuous (CTC)</li> <li>Weight-In-Motion (WIM)</li> <li>Short-Term, Scheduled</li> <li>Short-Term, Unscheduled</li> </ul>	<b>Crash Locations</b> <ul style="list-style-type: none"> <li>High Crash Locations (HCL's)</li> <li>Sections (&amp; Intersections)</li> <li>HCL No. 1-100 (1-10)</li> <li>HCL No. 101-200 (11-20)</li> <li>HCL No. 201-300 (21-30)</li> <li>HCL No. 301-400 (31-40)</li> <li>HCL No. 401-800 (41-113)</li> </ul>	<b>Mileage by Functional Class By Sheet</b> 6008 5 - Major collector 0.580	<b>Mileage by Town By Sheet</b> BARRE CITY - S60081201 0.58 of 0.58	<b>DISTRICT</b> 6	<b>TOWN</b> BARRE CITY	<b>Date:</b> 11/20/21	<b>ROUTE</b> Min-6008 ETE mileage: 0.0 to 0.58
<b>Page Total Mileage: 0.580 mi</b>							<b>Page Total Mileage: 0.58 mi</b>				

For More Information Contact - Vermont Agency of Transportation, Policy, Planning and Intermodal Development Division - Mapping Section, 1 National Life Drive, Montpelier, VT 05633-5001 Telephone: 802-828-2600.