# Route Log and Progress Chart

**DRAFT**

Please Note: Errors and Omissions May Exist.
Contact the VTrans Mapping Section with questions or concerns.

| DISTRICT | TOWN | ROUTE |
|---|---|---|
| 5 | MIDDLEBURY | Urb-5926 |

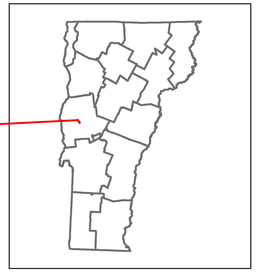

# Urb-5926

## Base Map

1 in = 500 feet

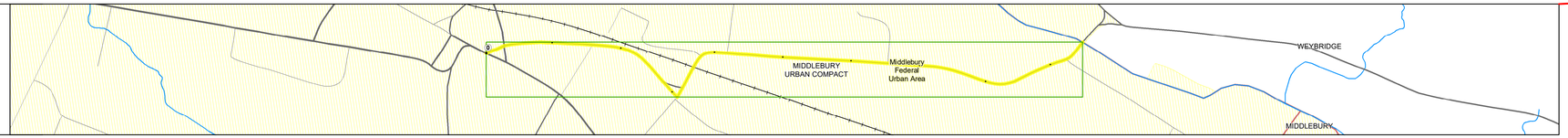


## Stick Diagram

- Town Center
- Intersecting State Routes (excl. ramps/approaches)
- Other Intersecting Highways, Ramps, Approaches
- Railroad Crossings
- Primary Structures
- Secondary Structures
- Divided State Highway
- State Highway
- Divided Town Highway
- Town Highway
- Streams (Hydraulic Structure)
- Town Boundary
- Village/UC Boundaries
- District Boundaries
- State/Town Highway Change
- Divided Highway Limits
- Ghost Section Boundary
- Federal Urban Area Limits

## Road Widths




## Curves

## Grades

## Guardrails

## Rumblestrips

## Historic Projects




## Maintenance Garage

## Speed Zone

## Functional Class

## National Highway System

## Limited Access Highway

## Customer Service Level

## Traffic Counters

## AADT

## Crash Locations




## STRUCTURE DESCRIPTIONS

Bridge 3:
Stringer/multi-beam or girder - 1992
Structure No. 205914000301112
Length: 54'
Facility Carried: RAILROAD
Structure Type: PST CONC THRU GIRDER
Features Intersected: VT RR OVER SEYMOUR ST.

Bridge 1:
Arch - thru - 1853
Structure No. 205926000101112
Length: 201'
Height: 9.0'
Width: 9.0'
Weight Limit: 4
Facility Carried: CITY SEYMORE
Structure Type: DB BARRL ARCH COV BR
Features Intersected: OTTER CREEK
2
Covered: 1
Surface: Timber
Maintenance/Ownership: City/Municipal

### Historic Projects

- Unknown
- Retreatment
- Resurface
- Bituminous Mix
- Skinny Mix
- Bituminous Seal
- Bituminous Concrete
- Bituminous Macadam
- Cold Plane and Bituminous Concrete
- Concrete
- Gravel
- Surface Treated Gravel
- Plant Mix
- Reclaimed Base and Bituminous Concrete

Indicated plans available - http://vtransmap01.aot.state.vt.us/rp/dpr/DIwebstore/

### Functional Class

- 1 - Interstate System
- 2 - Other Freeways and Expressways
- 3 - Principal Arterial
- 4 - Minor Arterial
- 5 - Major Collector
- 6 - Minor Collector

### Speed Zones

SPEED LIMIT 25, 30, 35, 40, 45, 50, 55, 60, 65

### Curves

(degrees) Left, Right

### Grades

(percent) grade up, grade down

### Road Widths

(ft)

### Traffic Counters

- Continuous (CTC)
- Weigh-In-Motion (WIM)
- Short-Term, Scheduled
- Short-Term, Unscheduled

(counter ID)

AADT (AADT)

### Crash Locations

Legend

High Crash Locations (HCL's)
Sections (& Intersections)

| HCL No. | |
|---|---|
| 1 - 100 (1 - 10) | 201 - 300 (21 - 30) |
| 101 - 200 (11 - 20) | 301 - 400 (31 - 40) |
| | 401 - 800 (41 - 113) |

### Mileage by Functional Class By Sheet

| | | |
|---|---|---|
| 5926 | 4 - Minor Arterial | 0.030 |
| 5926 | 5 - Major Collector | 0.930 |

Page Total Mileage: 0.960 mi

### Mileage by Town By Sheet

| | |
|---|---|
| MIDDLEBURY - S59260111 | 0.96 of 0.96 |

Page Total Mileage: 0.96 mi

| DISTRICT | TOWN | Date: 11/20/21 | ROUTE |
|---|---|---|---|
| 5 | MIDDLEBURY | 1 of 1<br>TWN mileage: 0.0 to 0.96 | Urb-5926<br>ETE mileage: 0.0 to 0.96 |