

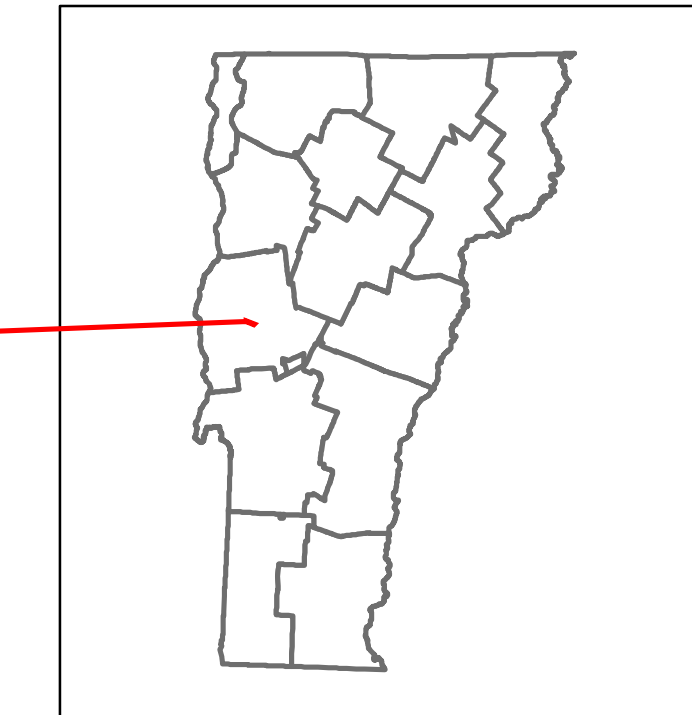


Route Log and Progress Chart

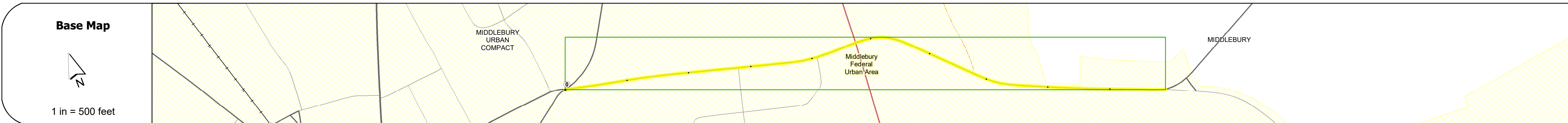
DRAFT

Please Note: Errors and Omissions May Exist.
Contact the VTrans Mapping Section with questions or concerns.

DISTRICT	TOWN	ROUTE
5	MIDDLEBURY	Urb-5924



Urb-5924



STRUCTURE DESCRIPTIONS

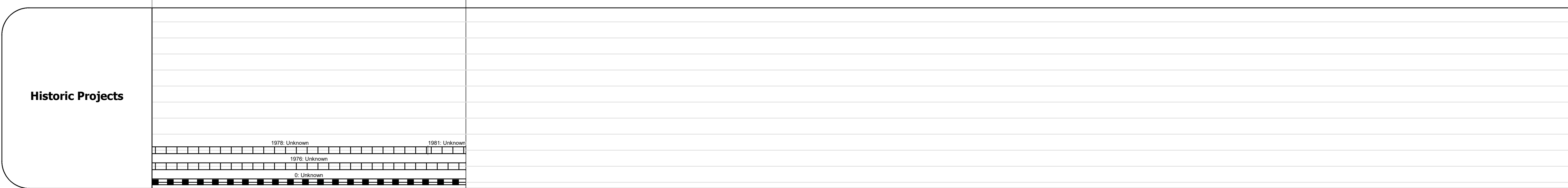
Road Widths	Travellane: 20	Roadway: 24	Lane Count: 2	Base: []	Subbase: []
--------------------	----------------	-------------	---------------	-----------	--------------

Curves	[]
---------------	-----

Grades	[]
---------------	-----

Guardrails	[]
-------------------	-----

Rumblestrips	[]
---------------------	-----



Maintenance Garage	[]
---------------------------	-----

Speed Zone	[]
-------------------	-----

Functional Class	5 - Major collector
-------------------------	---------------------

National Highway System	[]
--------------------------------	-----

Limited Access Highway	[]
-------------------------------	-----

Customer Service Level	[]
-------------------------------	-----

Traffic Counters	A180
-------------------------	------

AADT	2020: 2315	2019: 2813	2018: 2400	2017: 2400	2016: 2400
-------------	------------	------------	------------	------------	------------

Crash Locations	(Incomplete) 2021: []	2020: []	2019: []	2018: []	2017: []
------------------------	------------------------	-----------	-----------	-----------	-----------

Historic Projects [] Unknown [] Bituminous Concrete [] Retreatment [] Resurface [] Bituminous Mix [] Bituminous Concrete [] Skiny Mix [] Bituminous Seal [] Surface Treated Gravel [] Plant Mix [] Reclaimed Base and Bituminous Concrete [] Concrete [] Gravel Indicated plans available - http://vtransmap01.ad.state.vt.us/tpdpr/DIwebstore/	Functional Class 1 - Interstate System 2 - Other Freeways and Expressways 3 - Principal Arterial 4 - Minor Arterial 5 - Major Collector 6 - Minor Collector Speed Zones 25 30 35 40 45 50 55 60 65	Curves (degrees) Left Right Grades (percent) grade up grade down Road Widths (ft)	Traffic Counters Continuous (CTC) Weigh-In-Motion (WIM) Short-Term, Scheduled (counter ID) Short-Term, Unscheduled (counter ID) AADT (AADT)	Crash Locations High Crash Locations (HCL's) Sections (& Intersections) 1 - 100 (1 - 10) 101 - 200 (11 - 20) 201 - 300 (21 - 30) 301 - 400 (31 - 40) 401 - 800 (41 - 113)	Mileage by Functional Class By Sheet 5924 5 - Major collector 0.990	Mileage by Town By Sheet MIDDLEBURY - S59240111 0.99 of 0.99	DISTRICT 5	TOWN MIDDLEBURY	Date: 11/20/21 1 of 1 TWN mileage: 0.0 to 0.99	ROUTE Urb-5924 ETE mileage: 0.0 to 0.99
					Page Total Mileage: 0.990 mi		Page Total Mileage: 0.99 mi			