

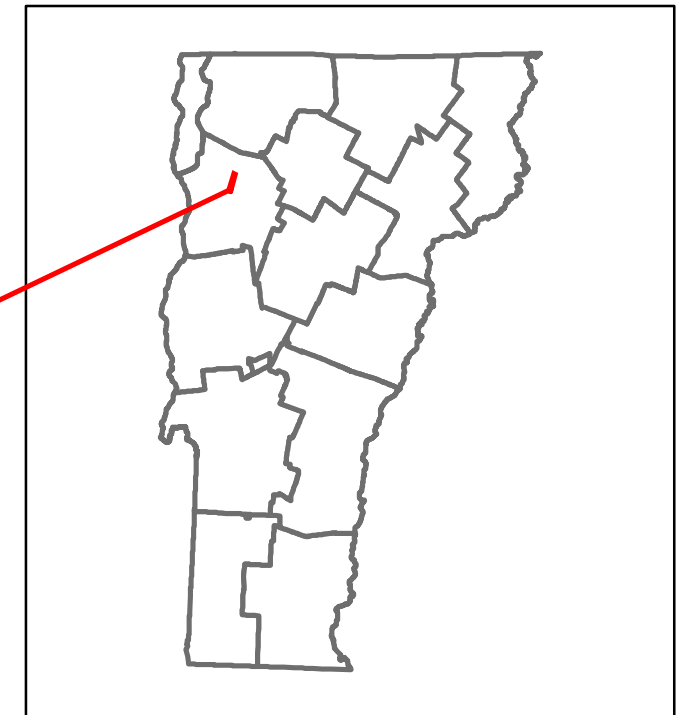


Route Log and Progress Chart


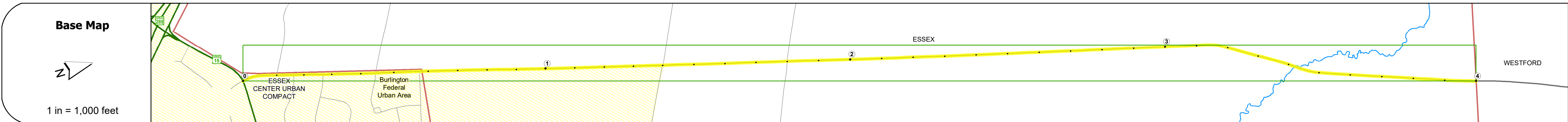
DRAFT

Please Note: Errors and Omissions May Exist.
Contact the VTrans Mapping Section with questions or concerns.

DISTRICT	TOWN	ROUTE
5	ESSEX	Urb-5409



Urb-5409



STRUCTURE DESCRIPTIONS

Road Widths	Travellane Roadway Lane Count Base Subbase	24	24	24	22
Curves					
Grades					
Guardrails					
Rumblestrips					
Historic Projects					
Maintenance Garage					
Speed Zone					
Functional Class		5			
National Highway System					
Limited Access Highway					
Customer Service Level					
Traffic Counters		D326			ESSEX
AADT	2020	2519			1234
	2019	3061			1457
	2018	3100			3100
	2017	3100			3100
	2016	3100			3025
Crash Locations	(Incomplete) 2021				
	2020				
	2019				
	2018				
	2017				

Historic Projects Unknown, Retreatment, Resurface, Bituminous Mix, Skiny Mix, Bituminous Seal, Surface Treated Gravel, Plant Mix, Reclaimed Base and Bituminous Concrete, Concrete, Gravel	Functional Class 1 - Interstate System, 2 - Other Freeways and Expressways, 3 - Principal Arterial, 4 - Minor Arterial, 5 - Major Collector, 6 - Minor Collector	Curves Left, Right, Grades (grade up, grade down)	Traffic Counters Continuous (CTC), Weigh-In-Motion (WIM), Short-Term, Scheduled, Short-Term, Unscheduled	Crash Locations High Crash Locations (HCL's)	Mileage by Functional Class By Sheet 5409 5 - Major collector 4.000	Mileage by Town By Sheet ESSEX - S54090406 4.0 of 4.0	DISTRICT 5	TOWN ESSEX	Date: 11/20/21	ROUTE Urb-5409 ETE mileage: 0.0 to 4.0
Legend High Crash Locations (HCL's)						Page Total Mileage: 4.000 mi		Page Total Mileage: 4.0 mi		

For More Information Contact - Vermont Agency of Transportation, Policy, Planning and Intermodal Development Division - Mapping Section, 1 National Life Drive, Montpelier, VT 05633-5001 Telephone: 802-828-2600.