

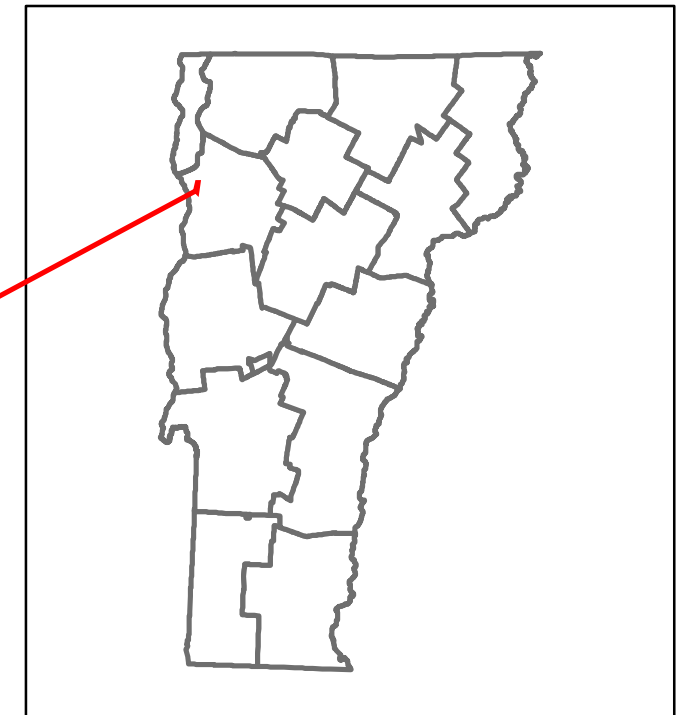


Route Log and Progress Chart


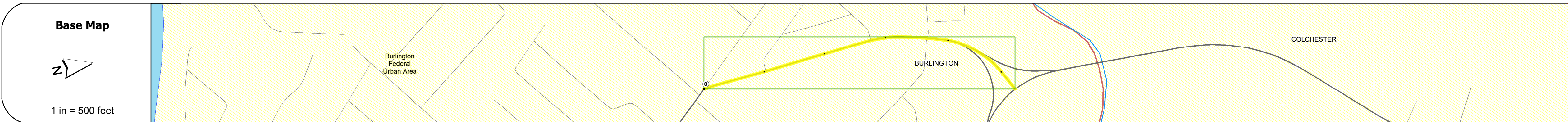
DRAFT

Please Note: Errors and Omissions May Exist.
Contact the VTrans Mapping Section with questions or concerns.

DISTRICT	TOWN	ROUTE
5	BURLINGTON	Urb-5042



Urb-5042



STRUCTURE DESCRIPTIONS

Road Widths	<table border="1"> <tr> <td>Travellane</td> <td>23'</td> <td>24'</td> <td>30'</td> <td>23'</td> </tr> <tr> <td>Roadway</td> <td>23'</td> <td>24'</td> <td>35'</td> <td></td> </tr> <tr> <td>Lane Count</td> <td></td> <td>2</td> <td></td> <td></td> </tr> <tr> <td>Base</td> <td></td> <td></td> <td>6" Plant Mix</td> <td></td> </tr> <tr> <td>Subbase</td> <td></td> <td></td> <td>24" Crushed Stone</td> <td></td> </tr> </table>	Travellane	23'	24'	30'	23'	Roadway	23'	24'	35'		Lane Count		2			Base			6" Plant Mix		Subbase			24" Crushed Stone	
Travellane	23'	24'	30'	23'																						
Roadway	23'	24'	35'																							
Lane Count		2																								
Base			6" Plant Mix																							
Subbase			24" Crushed Stone																							

Curves	7.5
--------	-----

Grades	
--------	--

Guardrails	
------------	--

Rumblestrips	
--------------	--

Historic Projects	
-------------------	--

Maintenance Garage	
--------------------	--

Speed Zone	
------------	--

Functional Class	4
------------------	---

National Highway System	
-------------------------	--

Limited Access Highway	
------------------------	--

Customer Service Level	
------------------------	--

Traffic Counters	D289, D145
------------------	------------

AADT	<table border="1"> <tr> <td>2020</td> <td>5862</td> <td>7284</td> <td>3745</td> </tr> <tr> <td>2019</td> <td>7123</td> <td>8851</td> <td>4550</td> </tr> <tr> <td>2018</td> <td>7000</td> <td>9600</td> <td>4900</td> </tr> <tr> <td>2017</td> <td>7100</td> <td>9700</td> <td>5000</td> </tr> <tr> <td>2016</td> <td>7100</td> <td>9700</td> <td>5000</td> </tr> </table>	2020	5862	7284	3745	2019	7123	8851	4550	2018	7000	9600	4900	2017	7100	9700	5000	2016	7100	9700	5000
2020	5862	7284	3745																		
2019	7123	8851	4550																		
2018	7000	9600	4900																		
2017	7100	9700	5000																		
2016	7100	9700	5000																		

Crash Locations	<table border="1"> <tr> <td>(Incomplete) 2021</td> <td></td> <td></td> <td></td> </tr> <tr> <td>2020</td> <td></td> <td></td> <td></td> </tr> <tr> <td>2019</td> <td></td> <td></td> <td></td> </tr> <tr> <td>2018</td> <td></td> <td></td> <td></td> </tr> <tr> <td>2017</td> <td></td> <td></td> <td></td> </tr> </table>	(Incomplete) 2021				2020				2019				2018				2017			
(Incomplete) 2021																					
2020																					
2019																					
2018																					
2017																					

Historic Projects <ul style="list-style-type: none"> Unknown Retreatment Resurface Bituminous Mix Skinny Mix Bituminous Seal 	Functional Class <ul style="list-style-type: none"> 1 - Interstate System 2 - Other Freeways and Expressways 3 - Principal Arterial 4 - Minor Arterial 5 - Major Collector 6 - Minor Collector 	Curves <ul style="list-style-type: none"> Left (degrees) Right (degrees) 	Grades <ul style="list-style-type: none"> grade up (percent) grade down (percent) 	Traffic Counters <ul style="list-style-type: none"> Continuous (CTC) Weight-In-Motion (WIM) Short-Term, Scheduled Short-Term, Unscheduled 	Crash Locations <ul style="list-style-type: none"> High Crash Locations (HCL's) Sections (& Intersections) 	Mileage by Functional Class By Sheet 5042 4 - minor Arterial 0.535 Page Total Mileage: 0.535 mi	Mileage by Town By Sheet BURLINGTON - S50420403 0.535 of 0.535 Page Total Mileage: 0.535 mi	DISTRICT 5	TOWN BURLINGTON	Date: 11/20/21 1 of 1 TWN mileage: 0.0 to 0.535	ROUTE Urb-5042 ETE mileage: 0.0 to 0.535
--	--	--	---	---	--	---	---	----------------------	---------------------------	---	---