

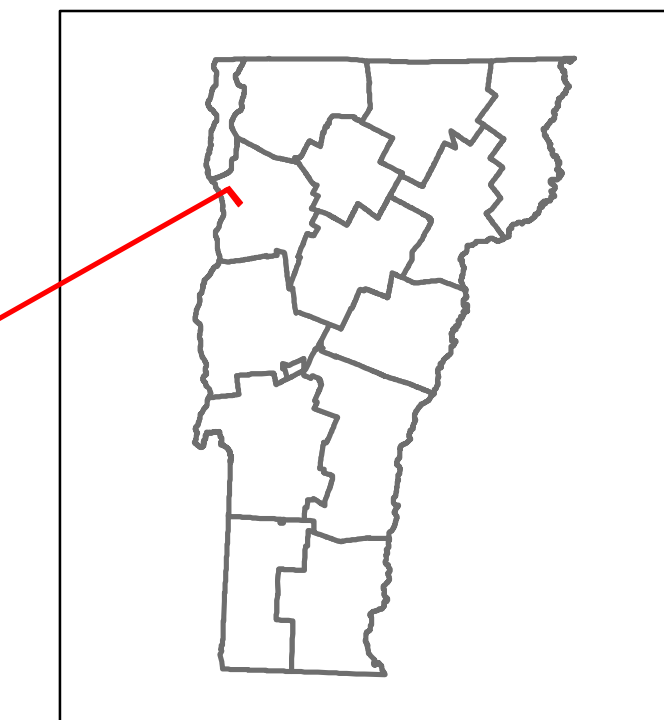


# Route Log and Progress Chart

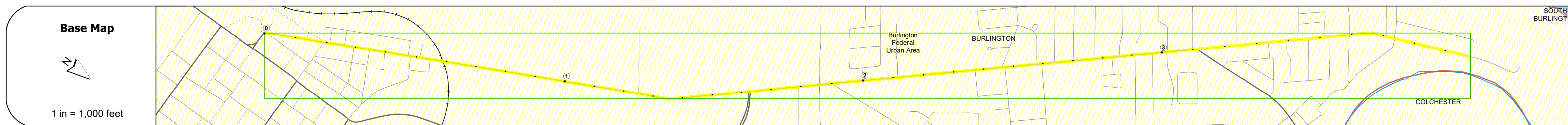
**DRAFT**

Please Note: Errors and Omissions May Exist.  
Contact the VTrans Mapping Section with questions or concerns.

DISTRICT	TOWN	ROUTE
5	BURLINGTON	Urb-5026



Urb-5026



## STRUCTURE DESCRIPTIONS

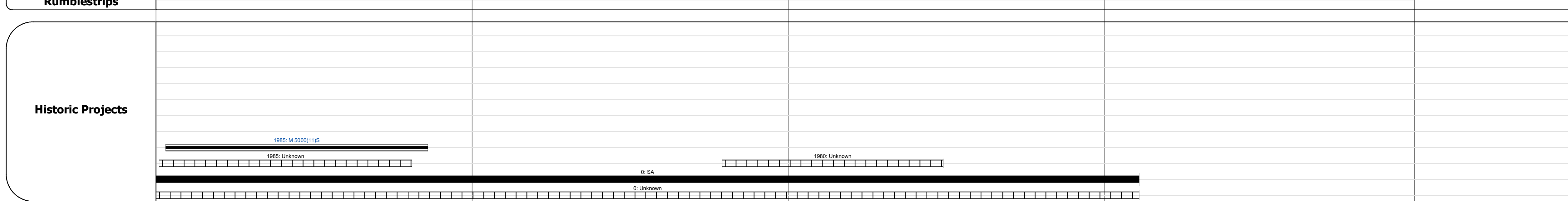
Station	Travellane	Roadway	Lane Count	Base	Subbase
0+00	27	27	36		
0+50	30				
1+00	23				
1+50	47	42	44		
2+00	52	48	57		
2+50	54				
3+00	44				
3+50	40				
4+00	53				
4+50	40				
5+00					
5+50					
6+00					
6+50					
7+00					
7+50					
8+00					
8+50					
9+00					
9+50					
10+00					
10+50					
11+00					
11+50					
12+00					
12+50					
13+00					
13+50					
14+00					
14+50					
15+00					
15+50					
16+00					
16+50					
17+00					
17+50					
18+00					
18+50					
19+00					
19+50					
20+00					

Station	Curves
0+00 to 20+00	
20+00 to 40+00	
40+00 to 60+00	
60+00 to 80+00	
80+00 to 100+00	
100+00 to 120+00	
120+00 to 140+00	
140+00 to 160+00	
160+00 to 180+00	
180+00 to 20+00	

Station	Grades
0+00 to 20+00	
20+00 to 40+00	
40+00 to 60+00	
60+00 to 80+00	
80+00 to 100+00	
100+00 to 120+00	
120+00 to 140+00	
140+00 to 160+00	
160+00 to 180+00	
180+00 to 20+00	

Station	Guardrails
0+00 to 20+00	
20+00 to 40+00	
40+00 to 60+00	
60+00 to 80+00	
80+00 to 100+00	
100+00 to 120+00	
120+00 to 140+00	
140+00 to 160+00	
160+00 to 180+00	
180+00 to 20+00	

Station	Rumblestrips
0+00 to 20+00	
20+00 to 40+00	
40+00 to 60+00	
60+00 to 80+00	
80+00 to 100+00	
100+00 to 120+00	
120+00 to 140+00	
140+00 to 160+00	
160+00 to 180+00	
180+00 to 20+00	



Station	Maintenance Garage
0+00 to 20+00	
20+00 to 40+00	
40+00 to 60+00	
60+00 to 80+00	
80+00 to 100+00	
100+00 to 120+00	
120+00 to 140+00	
140+00 to 160+00	
160+00 to 180+00	
180+00 to 20+00	

Station	Speed Zone
0+00 to 20+00	
20+00 to 40+00	
40+00 to 60+00	
60+00 to 80+00	
80+00 to 100+00	
100+00 to 120+00	
120+00 to 140+00	
140+00 to 160+00	
160+00 to 180+00	
180+00 to 20+00	

Station	Functional Class
0+00 to 20+00	4
20+00 to 40+00	
40+00 to 60+00	
60+00 to 80+00	
80+00 to 100+00	
100+00 to 120+00	
120+00 to 140+00	
140+00 to 160+00	
160+00 to 180+00	
180+00 to 20+00	6

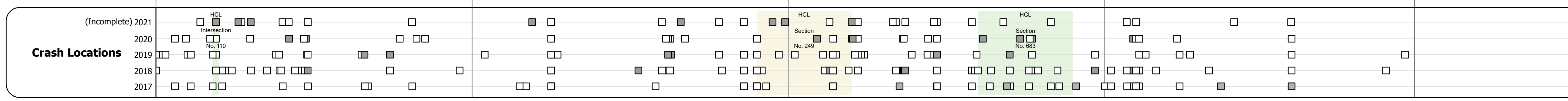
Station	National Highway System
0+00 to 20+00	
20+00 to 40+00	
40+00 to 60+00	
60+00 to 80+00	
80+00 to 100+00	
100+00 to 120+00	
120+00 to 140+00	
140+00 to 160+00	
160+00 to 180+00	
180+00 to 20+00	

Station	Limited Access Highway
0+00 to 20+00	
20+00 to 40+00	
40+00 to 60+00	
60+00 to 80+00	
80+00 to 100+00	
100+00 to 120+00	
120+00 to 140+00	
140+00 to 160+00	
160+00 to 180+00	
180+00 to 20+00	

Station	Customer Service Level
0+00 to 20+00	
20+00 to 40+00	
40+00 to 60+00	
60+00 to 80+00	
80+00 to 100+00	
100+00 to 120+00	
120+00 to 140+00	
140+00 to 160+00	
160+00 to 180+00	
180+00 to 20+00	

Station	Traffic Counters
0+00 to 20+00	BURL125
20+00 to 40+00	D045
40+00 to 60+00	D152
60+00 to 80+00	D151
80+00 to 100+00	D148
100+00 to 120+00	BURL118
120+00 to 140+00	
140+00 to 160+00	
160+00 to 180+00	
180+00 to 20+00	

Year	Station 0+00	Station 20+00	Station 40+00	Station 60+00	Station 80+00	Station 100+00	Station 120+00	Station 140+00	Station 160+00	Station 180+00	Station 20+00
2020		9019	13446	10459	8509	742					
2019		10959	16338	12708	10339	901					
2018	11100	11100	17900	13800	13700	10400	3400				
2017	11200	11200	18100	14000	13900	10500	3400				
2016	11200	11200	18100	14000	13900	10500					



<b>Historic Projects</b> Unknown, Retreatment, Resurface, Bituminous Mix, Skiny Mix, Bituminous Seal Bituminous Concrete, Surface Treated Gravel, Cold Plane and Bituminous Concrete, Reclaimed Base and Bituminous Concrete, Plant Mix	<b>Functional Class</b> 1 - Interstate System, 2 - Other Freeways and Expressways, 3 - Principal Arterial, 4 - Minor Arterial, 5 - Major Collector, 6 - Minor Collector	<b>Curves</b> Left (convex), Right (concave) <b>Grades</b> grade up, grade down	<b>Traffic Counters</b> Continuous (CTC), Weigh-In-Motion (WIM), Short-Term, Scheduled, Short-Term, Unscheduled	<b>Crash Locations</b> Legend: High Crash Locations (HCL's) Sections (& Intersections) 1 - 100 (1 - 10), 101 - 200 (11 - 20), 201 - 300 (21 - 30), 301 - 400 (31 - 40), 401 - 800 (41 - 113)	<b>Mileage by Functional Class By Sheet</b> 5026 4 - Minor Arterial, 5026 6 - Minor Collector, 3.110, 0.870	<b>Mileage by Town By Sheet</b> BURLINGTON - S50260403, 3.98 of 3.98	<b>DISTRICT</b> 5	<b>TOWN</b> BURLINGTON	<b>Date:</b> 11/20/21	<b>ROUTE</b> Urb-5026 ETE mileage: 0.0 to 3.98
<b>Page Total Mileage: 3.98 mi</b>						<b>Page Total Mileage: 3.98 mi</b>				