


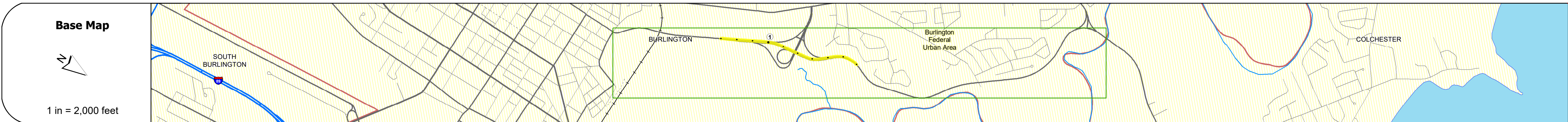
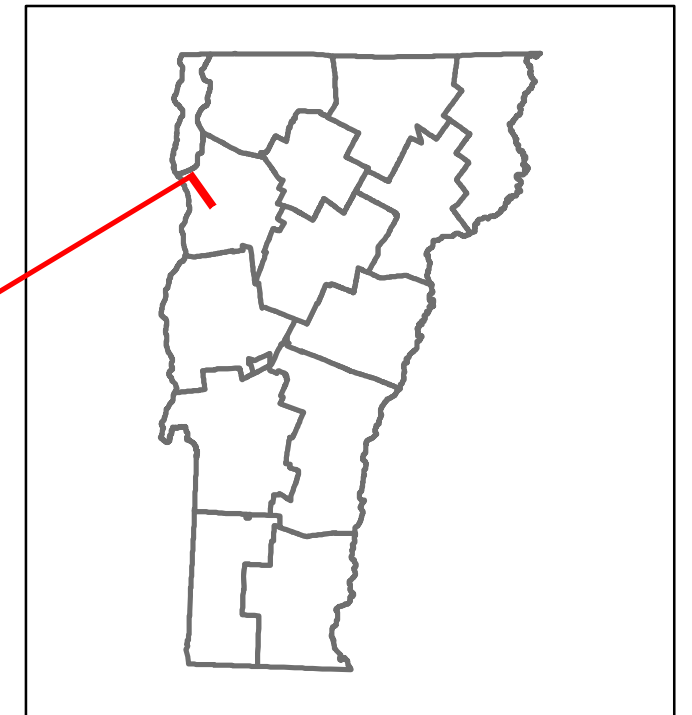


# Route Log and Progress Chart

**DRAFT**

Please Note: Errors and Omissions May Exist.  
Contact the VTrans Mapping Section with questions or concerns.

DISTRICT	TOWN	ROUTE
5	BURLINGTON	Urb-5009



## STRUCTURE DESCRIPTIONS

**Bridge 12:**  
Stringer/multi-beam or girder - 1984  
Structure No. 2050270D1204032  
Length: 132'  
Facility Carried: FAU TH11  
Structure Type: WELDED PLATE GIRDER  
Features Intersected: FAU TH 11 OVER VT 127

**Bridge 13:**  
Arch - thru - 1984  
Structure No. 205009001304032  
Length: 202'  
Height: 14.92'  
Facility Carried: PEDESTRIAN  
Structure Type: PED TIMBER THRU ARCH  
Features Intersected: PED BRG OVER VT127

Road Widths	Travellane	Roadway	Lane Count	Base	Subbase
	22	20	15	22	24
	28	26	28	27	29
	1	4	1	2	3

Curves	
--------	--

Grades	
--------	--

Guardrails	
------------	--

Rumblestrips	
--------------	--

Historic Projects	1970 AP 0223(2) C14-A	1985 M 5000(3) Sec 1

Maintenance Garage	
--------------------	--

Speed Zone	
------------	--

Functional Class	2
------------------	---

National Highway System	
-------------------------	--

Limited Access Highway	
------------------------	--

Customer Service Level	
------------------------	--

Traffic Counters	
------------------	--

AAADT	2020	2019	2018	2017	2016

Crash Locations	(Incomplete) 2021	2020	2019	2018	2017

<b>Historic Projects</b> Unknown, Retreatment, Resurface, Bituminous Mix, Skippy Mix, Bituminous Seal, Surface Treated Gravel, Plant Mix, Reclaimed Base and Bituminous Concrete	<b>Functional Class</b> 1 - Interstate System, 2 - Other Freeways and Expressways, 3 - Principal Arterial, 4 - Minor Arterial, 5 - Major Collector, 6 - Minor Collector	<b>Curves</b> Left, Right, Grades (down, up), Road Widths (ft)	<b>Traffic Counters</b> Continuous (CTC), Weigh-In-Motion (WIM), Short-Term, Scheduled, Short-Term, Unscheduled	<b>Crash Locations</b> High Crash Locations (HCL's) Sections (& Intersections) HCL No. 1-100 (1-10), 101-200 (11-20), 201-300 (21-30), 301-400 (31-40), 401-800 (41-113)	<b>Mileage by Functional Class By Sheet</b> 5009 2 - Other Freeways and Expressways 0.900	<b>Mileage by Town By Sheet</b> BURLINGTON - S50090403S 0.9 of 0.9	<b>DISTRICT</b> 5	<b>TOWN</b> BURLINGTON	<b>Date:</b> 11/20/21	<b>ROUTE</b> Urb-5009 ETE mileage: 0.7 to 1.6
<b>Page Total Mileage: 0.900 mi</b>						<b>Page Total Mileage: 0.9 mi</b>				