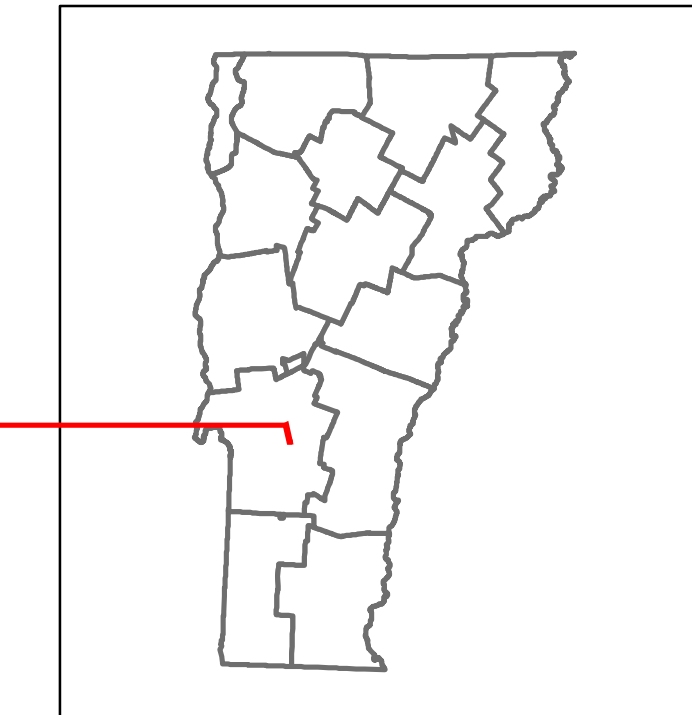


# Route Log and Progress Chart

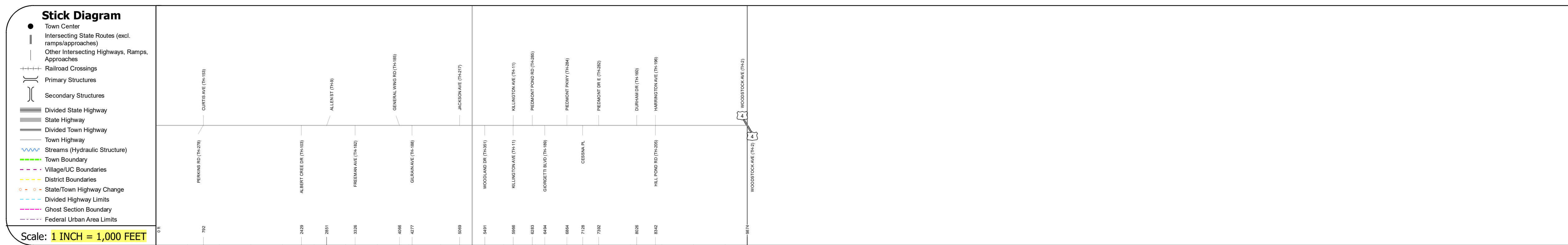
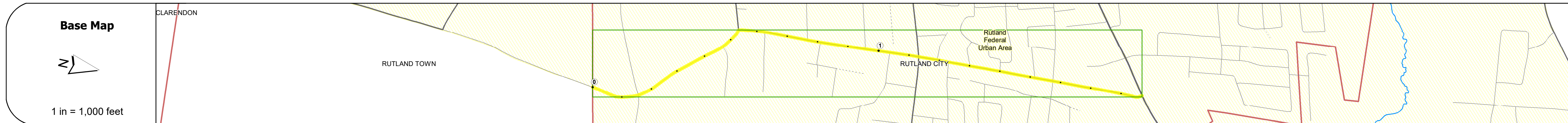
**DRAFT**

Please Note: Errors and Omissions May Exist.  
Contact the VTrans Mapping Section with questions or concerns.

DISTRICT	TOWN	ROUTE
3	RUTLAND CITY	Urb-3054



**Urb-3054**



## STRUCTURE DESCRIPTIONS

<b>Road Widths</b>	Travellane: 22, 28, 32, 28, 24, 33, 40 Roadway Lane Count: 2, 2, 2, 2, 2, 2, 2 Base: 12" Crushed Stone																														
<b>Curves</b>	14.3'																														
<b>Grades</b>																															
<b>Guardrails</b>																															
<b>Rumblestrips</b>																															
<b>Historic Projects</b>	<ul style="list-style-type: none"> <li>1974: Unknown</li> <li>1979: Unknown</li> <li>1980: SA</li> <li>1985: STPG MS 3000(14)</li> <li>1975: Unknown</li> <li>1976: Unknown</li> <li>1977: M 3000(7)</li> <li>1986: NH 8478(1)C</li> <li>1989: SA</li> <li>1992: SA</li> </ul>																														
<b>Maintenance Garage</b>																															
<b>Speed Zone</b>																															
<b>Functional Class</b>	5 (Yellow), 4 (Red)																														
<b>National Highway System</b>																															
<b>Limited Access Highway</b>																															
<b>Customer Service Level</b>																															
<b>Traffic Counters</b>	R469, R477, R218, R202																														
<b>AADT</b>	<table border="1"> <tr> <th>Year</th> <th>R469</th> <th>R477</th> <th>R218</th> <th>R202</th> </tr> <tr> <td>2020</td> <td>4396</td> <td>7636</td> <td>5482</td> <td>6661</td> </tr> <tr> <td>2019</td> <td>5342</td> <td>9278</td> <td>6600</td> <td>6400</td> </tr> <tr> <td>2018</td> <td>4600</td> <td>9300</td> <td>6700</td> <td>6500</td> </tr> <tr> <td>2017</td> <td>4700</td> <td>9400</td> <td>6700</td> <td>6500</td> </tr> <tr> <td>2016</td> <td>4700</td> <td>9400</td> <td>6700</td> <td>6500</td> </tr> </table>	Year	R469	R477	R218	R202	2020	4396	7636	5482	6661	2019	5342	9278	6600	6400	2018	4600	9300	6700	6500	2017	4700	9400	6700	6500	2016	4700	9400	6700	6500
Year	R469	R477	R218	R202																											
2020	4396	7636	5482	6661																											
2019	5342	9278	6600	6400																											
2018	4600	9300	6700	6500																											
2017	4700	9400	6700	6500																											
2016	4700	9400	6700	6500																											
<b>Crash Locations</b>	(Incomplete) 2021, 2020, 2019, 2018, 2017																														

<b>Historic Projects</b> <ul style="list-style-type: none"> <li>Unknown</li> <li>Retreatment</li> <li>Resurface</li> <li>Bituminous Mix</li> <li>Skinny Mix</li> <li>Bituminous Seal</li> <li>Indicated plans available - <a href="http://vtransmap01.ad.state.vt.us/tpdpr/DWebstore/">http://vtransmap01.ad.state.vt.us/tpdpr/DWebstore/</a></li> </ul>	<b>Functional Class</b> <ul style="list-style-type: none"> <li>1 - Interstate System</li> <li>2 - Other Freeways and Expressways</li> <li>3 - Principal Arterial</li> <li>4 - Minor Arterial</li> <li>5 - Major Collector</li> <li>6 - Minor Collector</li> </ul>	<b>Curves</b> <ul style="list-style-type: none"> <li>Left (clockwise)</li> <li>Right (counter-clockwise)</li> </ul>	<b>Grades</b> <ul style="list-style-type: none"> <li>down</li> <li>up</li> <li>grade down</li> <li>grade up</li> </ul>	<b>Traffic Counters</b> <ul style="list-style-type: none"> <li>Continuous (CTC)</li> <li>Weight-In-Motion (WIM)</li> <li>Short-Term, Scheduled</li> <li>Short-Term, Unscheduled</li> </ul>	<b>Crash Locations</b> <ul style="list-style-type: none"> <li>High Crash Locations (HCL's)</li> <li>Sections (&amp; Intersections)</li> <li>HCL No. 1-100 (1-10)</li> <li>HCL No. 101-200 (11-20)</li> <li>HCL No. 201-300 (21-30)</li> <li>HCL No. 301-400 (31-40)</li> <li>HCL No. 401-800 (41-113)</li> </ul>	<b>Mileage by Functional Class By Sheet</b> <table border="1"> <tr> <td>3054</td> <td>4 - Minor Arterial</td> <td>1.330</td> </tr> <tr> <td>3054</td> <td>5 - Major Collector</td> <td>0.540</td> </tr> </table>	3054	4 - Minor Arterial	1.330	3054	5 - Major Collector	0.540	<b>Mileage by Town By Sheet</b> <table border="1"> <tr> <td>RUTLAND CITY - S30541119</td> <td>1.87 of 1.87</td> </tr> </table>	RUTLAND CITY - S30541119	1.87 of 1.87	<b>DISTRICT</b> 3	<b>TOWN</b> RUTLAND CITY	<b>Date:</b> 11/19/21	<b>ROUTE</b> Urb-3054 ETE mileage: 0.0 to 1.87
3054	4 - Minor Arterial	1.330																	
3054	5 - Major Collector	0.540																	
RUTLAND CITY - S30541119	1.87 of 1.87																		
<b>Page Total Mileage: 1.870 mi</b>							<b>Page Total Mileage: 1.87 mi</b>												