

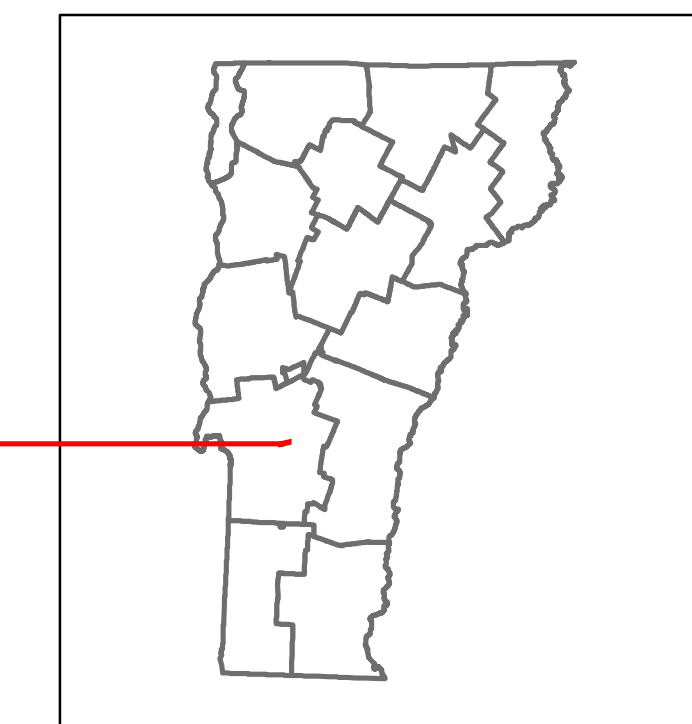


Route Log and Progress Chart


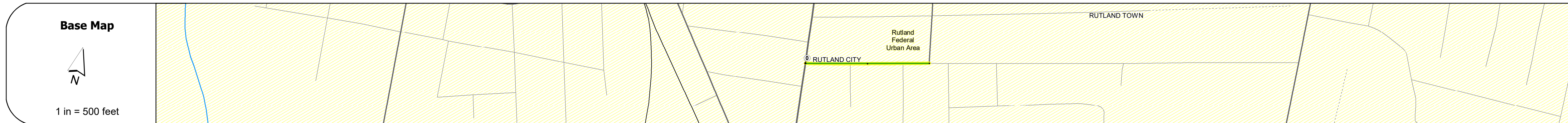
DRAFT

Please Note: Errors and Omissions May Exist. Contact the VTrans Mapping Section with questions or concerns.

DISTRICT	TOWN	ROUTE
3	RUTLAND CITY	Urb-3028



Urb-3028



STRUCTURE DESCRIPTIONS

Road Widths	<table border="1"> <tr><td>Travellane</td><td>28</td><td>28</td></tr> <tr><td>Roadway</td><td>28</td><td>28</td></tr> <tr><td>Lane Count</td><td>2</td><td>2</td></tr> <tr><td>Base</td><td></td><td></td></tr> <tr><td>Subbase</td><td></td><td></td></tr> </table>	Travellane	28	28	Roadway	28	28	Lane Count	2	2	Base			Subbase		
Travellane	28	28														
Roadway	28	28														
Lane Count	2	2														
Base																
Subbase																
Curves																
Grades																
Guardrails																
Rumblestrips																
Historic Projects	<table border="1"> <tr><td>1978</td><td>Unknown</td></tr> <tr><td>1970</td><td>Unknown</td></tr> <tr><td>0</td><td>SA</td></tr> </table>	1978	Unknown	1970	Unknown	0	SA									
1978	Unknown															
1970	Unknown															
0	SA															
Maintenance Garage																
Speed Zone																
Functional Class	5															
National Highway System																
Limited Access Highway																
Customer Service Level																
Traffic Counters	R283															
AADT	<table border="1"> <tr><td>2020</td><td>2391</td></tr> <tr><td>2019</td><td>2905</td></tr> <tr><td>2018</td><td>3000</td></tr> <tr><td>2017</td><td>3000</td></tr> <tr><td>2016</td><td>3000</td></tr> </table>	2020	2391	2019	2905	2018	3000	2017	3000	2016	3000					
2020	2391															
2019	2905															
2018	3000															
2017	3000															
2016	3000															
Crash Locations	<table border="1"> <tr><td>(Incomplete) 2021</td><td></td></tr> <tr><td>2020</td><td></td></tr> <tr><td>2019</td><td></td></tr> <tr><td>2018</td><td></td></tr> <tr><td>2017</td><td></td></tr> </table>	(Incomplete) 2021		2020		2019		2018		2017						
(Incomplete) 2021																
2020																
2019																
2018																
2017																

STRUCTURE DESCRIPTIONS	

Historic Projects <ul style="list-style-type: none"> Unknown Bituminous Concrete Retreatment Resurface Bituminous Mix Skinny Mix Bituminous Seal 	Functional Class <ul style="list-style-type: none"> 1 - Interstate System 2 - Other Freeways and Expressways 3 - Principal Arterial 4 - Minor Arterial 5 - Major Collector 6 - Minor Collector 	Curves <ul style="list-style-type: none"> Left Right 	Grades <ul style="list-style-type: none"> grade up grade down 	Traffic Counters <ul style="list-style-type: none"> Continuous (CTC) Weigh-In-Motion (WIM) Short-Term, Scheduled Short-Term, Unscheduled 	Crash Locations <ul style="list-style-type: none"> High Crash Locations (HCL's) Sections (& Intersections) 	Mileage by Functional Class By Sheet 3028 5 - Major collector 0.200	Mileage by Town By Sheet RUTLAND CITY - S30281119 0.2 of 0.2	DISTRICT 3	TOWN RUTLAND CITY	Date: 11/19/21	ROUTE Urb-3028 ETE mileage: 0.0 to 0.2
Legend 1-100 (1-10) 201-300 (21-30) 101-200 (11-20) 401-800 (41-113)						Page Total Mileage: 0.200 mi		Page Total Mileage: 0.2 mi			

For More Information Contact - Vermont Agency of Transportation, Policy, Planning and Intermodal Development Division - Mapping Section, 1 National Life Drive, Montpelier, VT 05633-5001 Telephone: 802-828-2600.