

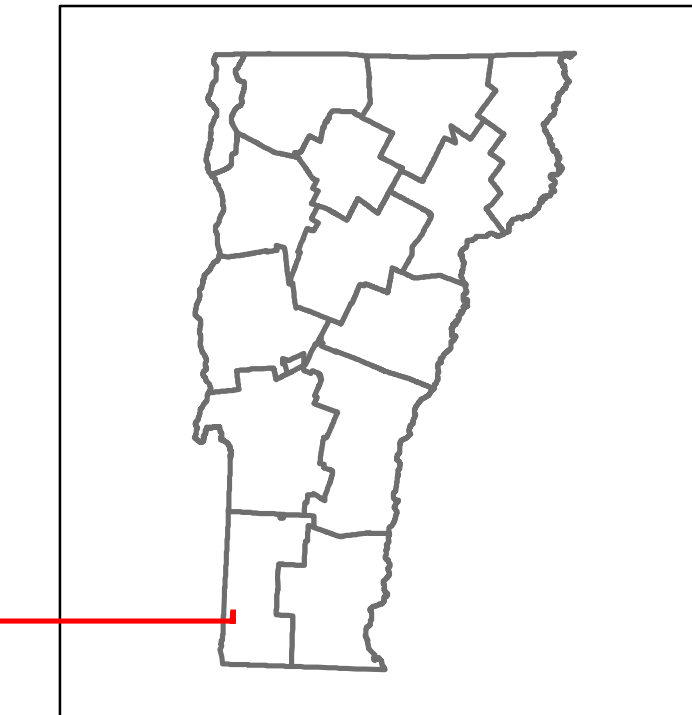


Route Log and Progress Chart

DRAFT

Please Note: Errors and Omissions May Exist.
Contact the VTrans Mapping Section with questions or concerns.

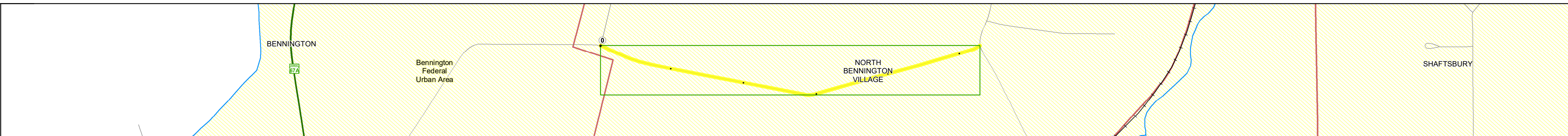
DISTRICT	TOWN	ROUTE
1	BENNINGTON	Min-1202



Min-1202

Base Map

1 in = 500 feet



Stick Diagram

- Town Center
- Intersecting State Routes (excl. ramps/approaches)
- Other Intersecting Highways, Ramps, Approaches
- Railroad Crossings
- Primary Structures
- Secondary Structures
- Divided State Highway
- State Highway
- Divided Town Highway
- Town Highway
- Streams (Hydraulic Structure)
- Town Boundary
- Village/IC Boundaries
- District Boundaries
- State/Town Highway Change
- Divided Highway Limits
- Ghost Section Boundary
- Federal Urban Area Limits

Scale: **1 INCH = 1,000 FEET**




STRUCTURE DESCRIPTIONS

--

Road Widths

Travellane	20
Roadway	20
Lane Count	2
Base	
Subbase	



Curves

--

Grades

--

Guardrails

--

Rumblestrips

--

Historic Projects

1989 Unknown
0 TH

Maintenance Garage

--

Speed Zone

--

Functional Class

5

National Highway System

--

Limited Access Highway

--

Customer Service Level

--

Traffic Counters

B200

AADT

2020	414
2019	503
2018	580
2017	590
2016	590

Crash Locations

(Incomplete) 2021	
2020	
2019	
2018	
2017	

Historic Projects

- Unknown
- Retreatment
- Resurface
- Bituminous Mix
- Skinny Mix
- Bituminous Seal
- Bituminous Concrete
- Cold Plane and
- Reclaimed Base and
- Concrete
- Gravel
- Plant Mix
- Reclaimed Base and Bituminous Concrete

Functional Class

- 1 - Interstate System
- 2 - Other Freeways and Expressways
- 3 - Principal Arterial
- 4 - Minor Arterial
- 5 - Major Collector
- 6 - Minor Collector

Speed Zones

25	30	35	40	45	50	55	60	65
----	----	----	----	----	----	----	----	----

Curves

- Left (degrees)
- Right

Grades

- grade up (percent)
- grade down (percent)

Road Widths

(ft)

Traffic Counters

- Continuous (CTC)
- Weigh-In-Motion (WIM)
- Short-Term, Scheduled (counter ID)
- Short-Term, Unscheduled (counter ID)

AADT (AADT)

Crash Locations

High Crash Locations (HCL's)

Sections (& Intersections)

HCL No.	201 - 300 (21 - 30)
1 - 100 (1 - 10)	301 - 400 (31 - 40)
101 - 200 (11 - 20)	401 - 800 (41 - 113)

Mileage by Functional Class By Sheet

1202	5 - Major collector	0.530
------	---------------------	-------

Page Total Mileage: 0.530 mi

Mileage by Town By Sheet

BENNINGTON - S12020202	0.53 of 0.53
------------------------	--------------

Page Total Mileage: 0.53 mi

DISTRICT	TOWN	Date: 11/19/21	ROUTE
1	BENNINGTON	1 of 1 TWN mileage: 0.0 to 0.53	Min-1202 ETE mileage: 0.0 to 0.53