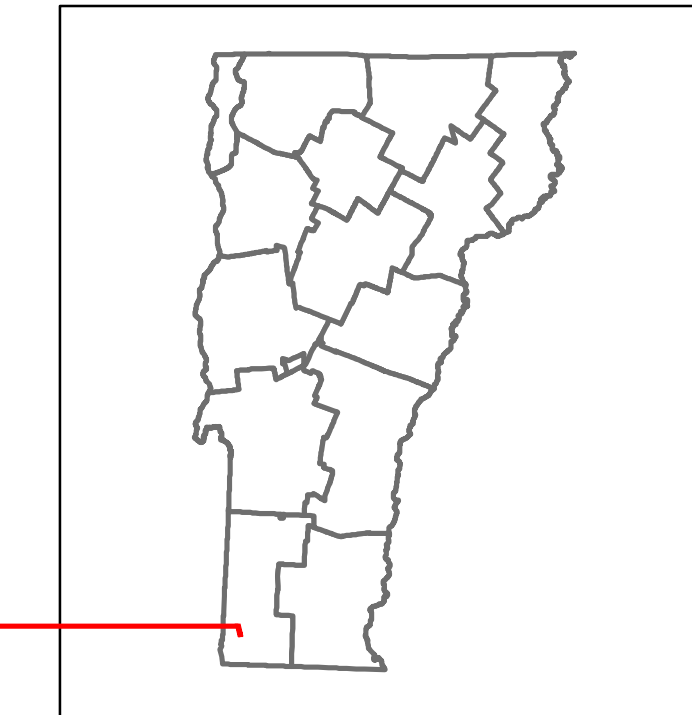

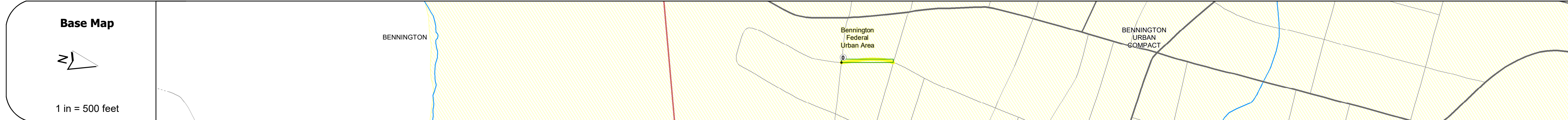


DISTRICT	TOWN	ROUTE
1	BENNINGTON	Min-1062



Min-1062



Road Widths	Travellane: 24 Roadway: 24 Lane Count: 2 Base: Subbase:
Curves	
Grades	
Guardrails	
Rumblestrips	
Historic Projects	
Maintenance Garage	
Speed Zone	
Functional Class	5
National Highway System	
Limited Access Highway	
Customer Service Level	
Traffic Counters	8250
AADT	2020: 295 2019: 358 2018: 360 2017: 360 2016: 360
Crash Locations	(Incomplete) 2021 2020 2019 2018 2017

STRUCTURE DESCRIPTIONS	

Historic Projects <ul style="list-style-type: none"> Unknown Retreatment Resurface Bituminous Mix Skippy Mix Bituminous Seal Surface Treated Gravel Cold Plane and Plant Mix Reclaimed Base and Bituminous Concrete Concrete Gravel 	Functional Class <ul style="list-style-type: none"> 1 - Interstate System 2 - Other Freeways and Expressways 3 - Principal Arterial 4 - Minor Arterial 5 - Major Collector 6 - Minor Collector 	Curves <ul style="list-style-type: none"> Left (degrees) Right (degrees) Grades (percent) grade up grade down 	Traffic Counters <ul style="list-style-type: none"> Continuous (CTC) Weight-In-Motion (WIM) Short-Term, Scheduled (counter ID) Short-Term, Unscheduled (counter ID) 	Crash Locations <ul style="list-style-type: none"> High Crash Locations (HCL's) Sections (& Intersections) HCL No. 1 - 100 (1 - 10) 101 - 200 (11 - 20) 201 - 300 (21 - 30) 301 - 400 (31 - 40) 401 - 800 (41 - 113) 	Mileage by Functional Class By Sheet 1062 5 - Major collector 0.080 Page Total Mileage: 0.080 mi	Mileage by Town By Sheet BENNINGTON - S10620202 0.08 of 0.08 Page Total Mileage: 0.08 mi	DISTRICT 1	TOWN BENNINGTON	Date: 11/19/21 1 of 1 TWN mileage: 0.0 to 0.08 ETE mileage: 0.0 to 0.08	ROUTE Min-1062 ETE mileage: 0.0 to 0.08
--	--	--	---	--	---	---	----------------------	---------------------------	--	--