

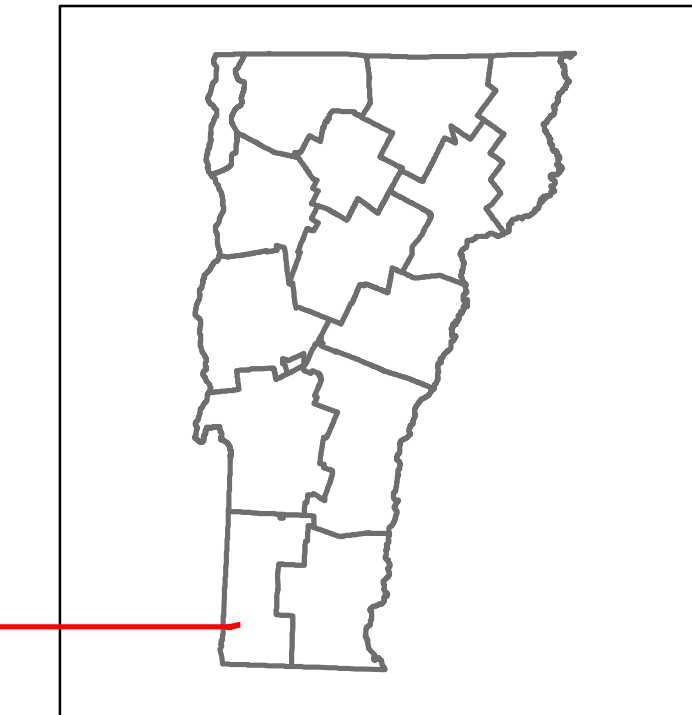


# Route Log and Progress Chart

**DRAFT**

Please Note: Errors and Omissions May Exist.  
Contact the VTrans Mapping Section with questions or concerns.

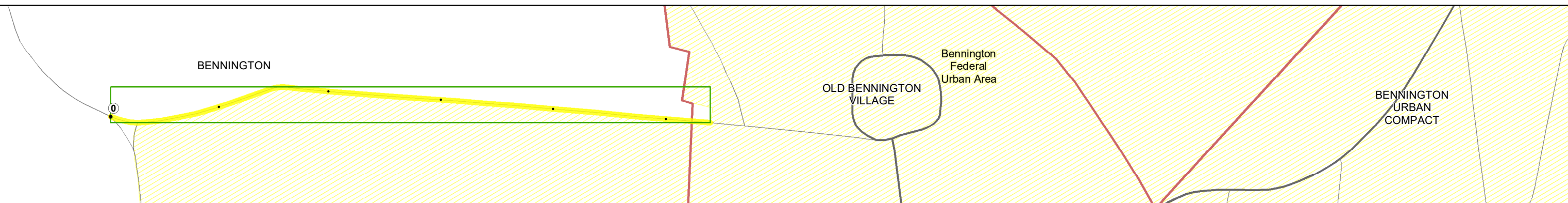
DISTRICT	TOWN	ROUTE
1	BENNINGTON	Min-1056



Min-1056

**Base Map**

1 in = 500 feet



**Stick Diagram**

- Town Center
- Intersecting State Routes (excl. ramps/approaches)
- Other Intersecting Highways, Ramps, Approaches
- Railroad Crossings
- Primary Structures
- Secondary Structures
- Divided State Highway
- State Highway
- Divided Town Highway
- Town Highway
- Streams (Hydraulic Structure)
- Town Boundary
- Village/IC Boundaries
- District Boundaries
- State/Town Highway Change
- Divided Highway Limits
- Ghost Section Boundary
- Federal Urban Area Limits

Scale: 1 INCH = 1,000 FEET



**STRUCTURE DESCRIPTIONS**

**Road Widths**

Travellane	22
Roadway	24
Lane Count	2
Base	
Subbase	

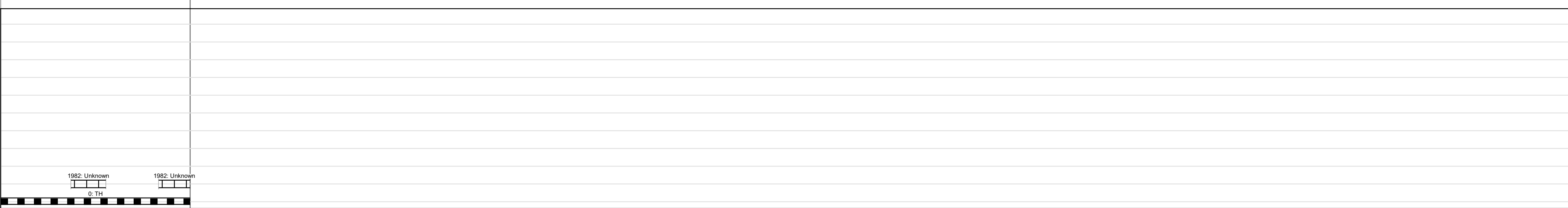
**Curves**

**Grades**

**Guardrails**

**Rumblestrips**

**Historic Projects**



**Maintenance Garage**

**Speed Zone**

**Functional Class**

**National Highway System**

**Limited Access Highway**

**Customer Service Level**

**Traffic Counters**

	▲	8254
--	---	------

**AADT**

2020	808	552
2019	854	671
2018	840	670
2017	840	680
2016	840	680

**Crash Locations**

(Incomplete) 2021		
2020		
2019		
2018		
2017		

<b>Historic Projects</b> Unknown, Retreatment, Resurface, Bituminous Mix, Skiny Mix, Bituminous Seal, Surface Treated Gravel, Plant Mix, Reclaimed Base and Bituminous Concrete	<b>Functional Class</b> 1- Interstate System, 2- Other Freeways and Expressways, 3- Principal Arterial, 4- Minor Arterial, 5- Major Collector, 6- Minor Collector	<b>Curves</b> Left (degrees), Right (degrees), Grades (degrees) grade up, Grades (degrees) grade down	<b>Traffic Counters</b> Continuous (CTC), Weigh-In-Motion (WIM), Short-Term, Scheduled (counter ID), Short-Term, Unscheduled (counter ID)	<b>Crash Locations</b> High Crash Locations (HCL's) Sections (& Intersections) HCL No. 1-100 (1-10), 101-200 (11-20), 201-300 (21-30), 301-400 (31-40), 401-800 (41-113)	<b>Mileage by Functional Class By Sheet</b> 1056 5 - Major collector 0.540	<b>Mileage by Town By Sheet</b> BENNINGTON - S10560202 0.54 of 0.54	<b>DISTRICT</b> 1	<b>TOWN</b> BENNINGTON	Date: 11/19/21	<b>ROUTE</b> Min-1056 ETE mileage: 0.0 to 0.54
					<b>AADT</b> (AADT)	<b>Page Total Mileage: 0.54 mi</b>	<b>Page Total Mileage: 0.54 mi</b>	<b>1 of 1</b> TWN mileage: 0.0 to 0.54		

For More Information Contact - Vermont Agency of Transportation, Policy, Planning and Intermodal Development Division - Mapping Section, 1 National Life Drive, Montpelier, VT 05633-5001 Telephone: 802-828-2600.