

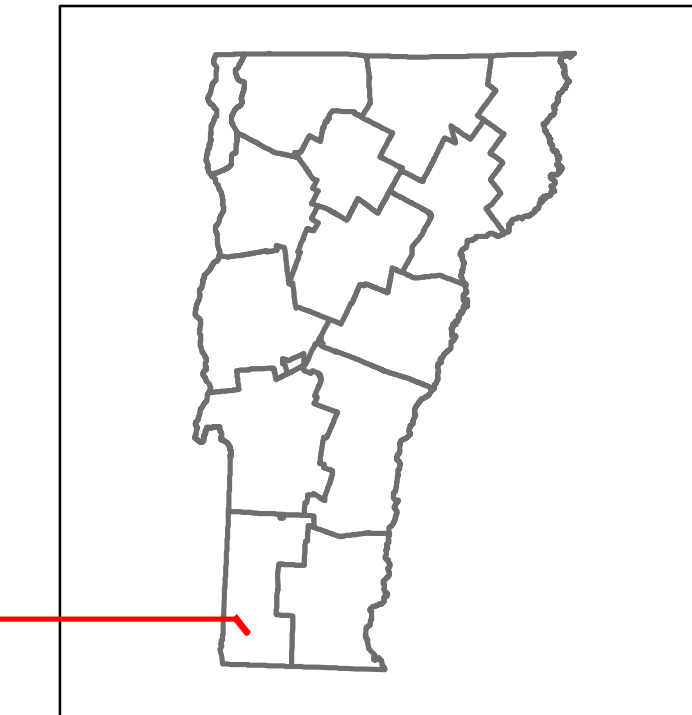


# Route Log and Progress Chart

**DRAFT**

Please Note: Errors and Omissions May Exist.  
Contact the VTrans Mapping Section with questions or concerns.



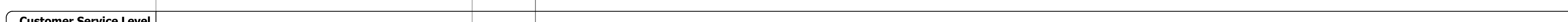





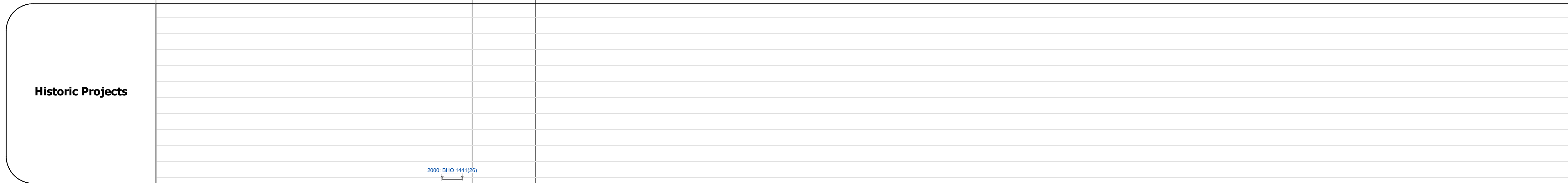





DISTRICT	TOWN	ROUTE
1	BENNINGTON	Min-1009



**Min-1009**



STRUCTURE DESCRIPTIONS
<p><b>Bridge 33:</b> Stringer/multi-beam or girder - 1958 Structure No. 201009003302022 Length: 151' Width: 30.5' Facility Carried: NORTH BRANCH ST Structure Type: 2 SPAN ROLLED BEAM Features Intersected: ROARING BR WALLOOMSAC BK Surface: Bituminous Maintenance/Ownership: Town</p> <p><b>Bridge 24:</b> Slab - 1964 Structure No. 201009002402022 Length: 45' Width: 26.3' Facility Carried: NORTH BRANCH ST Structure Type: PRESTRESS CONC SLAB Features Intersected: FURNACE BROOK Surface: Bituminous Maintenance/Ownership: Town</p>



<b>Historic Projects</b> <ul style="list-style-type: none"> <li>Unknown</li> <li>Bituminous Concrete</li> <li>Retreatment</li> <li>Resurface</li> <li>Bituminous Mix</li> <li>Bituminous Seal</li> <li>Surface Treated Gravel</li> <li>Plant Mix</li> <li>Reclaimed Base and Bituminous Concrete</li> <li>Concrete</li> <li>Gravel</li> </ul>	<b>Functional Class</b> <ul style="list-style-type: none"> <li>1 - Interstate System</li> <li>2 - Other Freeways and Expressways</li> <li>3 - Principal Arterial</li> <li>4 - Minor Arterial</li> <li>5 - Major Collector</li> <li>6 - Minor Collector</li> </ul>	<b>Curves</b> <ul style="list-style-type: none"> <li>Left</li> <li>Right</li> </ul>	<b>Grades</b> <ul style="list-style-type: none"> <li>grade up</li> <li>grade down</li> </ul>	<b>Traffic Counters</b> <ul style="list-style-type: none"> <li>Continuous (CTC)</li> <li>Weight-In-Motion (WIM)</li> <li>Short-Term, Scheduled</li> <li>Short-Term, Unscheduled</li> </ul>	<b>Crash Locations</b> <ul style="list-style-type: none"> <li>High Crash Locations (HCL's)</li> <li>Sections (&amp; Intersections)</li> </ul>	<b>Mileage by Functional Class By Sheet</b> 1009 5 - Major collector 1.200	<b>Mileage by Town By Sheet</b> BENNINGTON - S10090202 1.2 of 1.2	<b>DISTRICT</b> 1	<b>TOWN</b> BENNINGTON	<b>Date:</b> 11/19/21	<b>ROUTE</b> Min-1009
<b>Page Total Mileage: 1.200 mi</b>								<b>Page Total Mileage: 1.2 mi</b>			
<b>1 of 1</b> TWN mileage: 0.0 to 1.2										<b>ETE mileage:</b> 0.0 to 1.2	