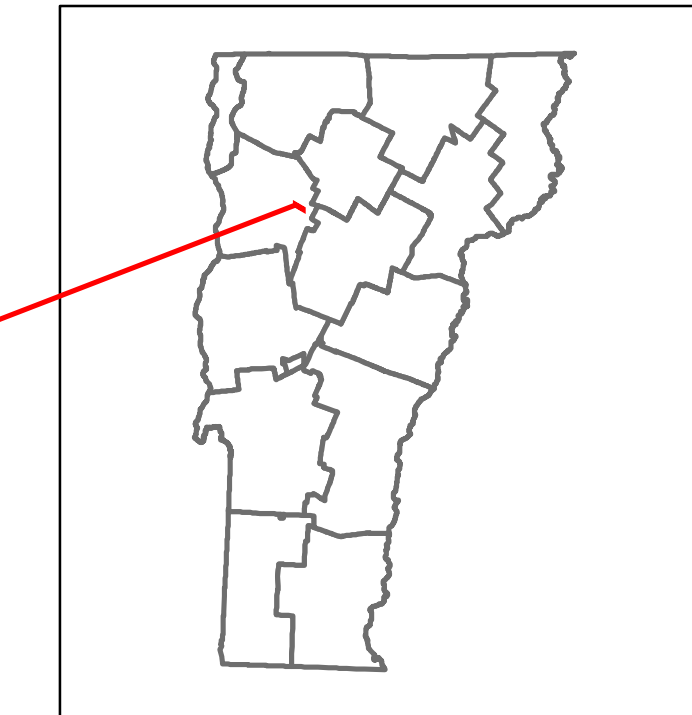

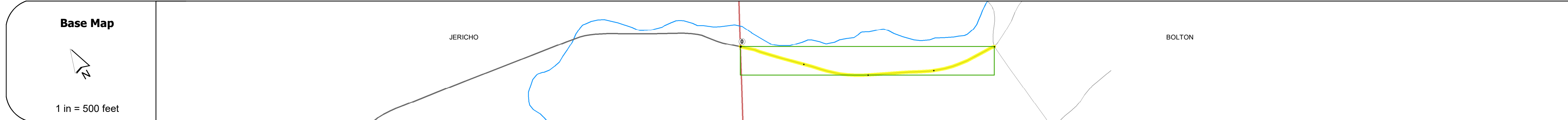


DISTRICT	TOWN	ROUTE
5	BOLTON	Min-0835



Min-0835



Road Widths	Travellane: 22 Roadway: 24 Lane Count: 2 Base: Subbase:
-------------	---------------------------------------------------------------------

Curves	
--------	--

Grades	
--------	--

Guardrails	
------------	--

Rumblestrips	
--------------	--

Historic Projects	
-------------------	--

Maintenance Garage	
--------------------	--

Speed Zone	
------------	--

Functional Class	6
------------------	---

National Highway System	
-------------------------	--

Limited Access Highway	
------------------------	--

Customer Service Level	
------------------------	--

Traffic Counters	
------------------	--

AAADT	2020	
AAADT	2019	
AAADT	2018	
AAADT	2017	
AAADT	2016	

Crash Locations	(Incomplete) 2021	
Crash Locations	2020	
Crash Locations	2019	
Crash Locations	2018	
Crash Locations	2017	

STRUCTURE DESCRIPTIONS

--

Historic Projects Unknown, Retreatment, Resurface, Bituminous Mix, Skippy Mix, Bituminous Seal, Bituminous Concrete, Cold Plane and Bituminous Concrete, Concrete, Surface Treated Gravel, Plant Mix, Reclaimed Base and Bituminous Concrete	Functional Class 1 - Interstate System, 2 - Other Freeways and Expressways, 3 - Principal Arterial, 4 - Minor Arterial, 5 - Major Collector, 6 - Minor Collector	Curves Left, Right, Grades: Left (down), Right (up), Left (down), Right (up)	Traffic Counters Continuous (CTC), Weigh-In-Motion (WIM), Short-Term, Scheduled, Short-Term, Unscheduled	Crash Locations High Crash Locations (HCL's) Sections (& Intersections) HCL No. 1-100 (1-10), 101-200 (11-20), 201-300 (21-30), 301-400 (31-40), 401-800 (41-113)	Mileage by Functional Class By Sheet 0835 6 - minor collector 0.400	Mileage by Town By Sheet BOLTON - S08350401 0.4 of 0.4	DISTRICT 5	TOWN BOLTON	Date: 11/19/21	ROUTE Min-0835 ETE mileage: 3.6 to 4.0
Page Total Mileage: 0.400 mi						Page Total Mileage: 0.4 mi				