

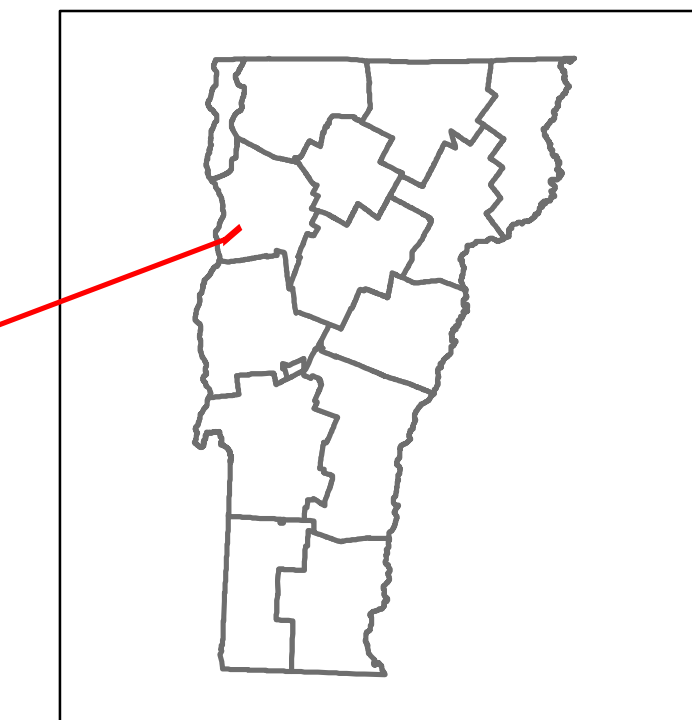


Route Log and Progress Chart

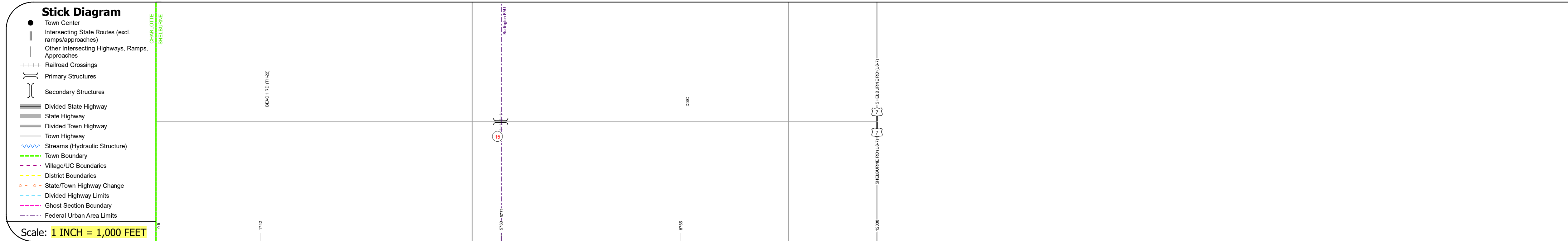
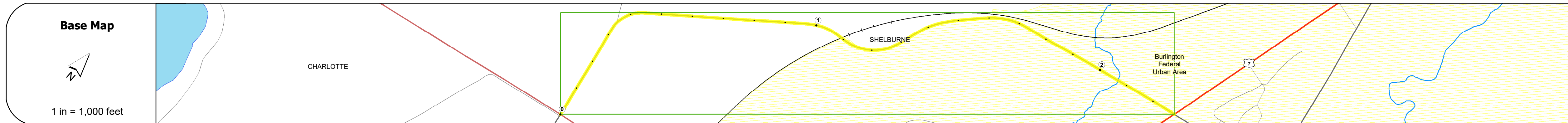
DRAFT

Please Note: Errors and Omissions May Exist.
Contact the VTrans Mapping Section with questions or concerns.

DISTRICT	TOWN	ROUTE
5	SHELBURNE	Min-0831



Min-0831



STRUCTURE DESCRIPTIONS

Bridge 15:
Stringer/multi-beam or girder - 2004
Structure No: 100413001504131
Length: 92'
Width: 28.1'
Under Clearance: 23.0'
Facility Carried: C2003
Structure Type: WELDED PLATE GIRDER
Features Intersected: VERMONT RAILWAY
Surface: Bituminous
Maintenance/Ownership: State

Road Widths	Travellane	Roadway	Lane Count	Base	Subbase
	22	22	2		

Curves	
---------------	--

Grades	
---------------	--

Guardrails	
-------------------	--

Rumblestrips	
---------------------	--

Historic Projects	
--------------------------	--

Maintenance Garage	
---------------------------	--

Speed Zone	
-------------------	--

Functional Class	6
-------------------------	---

National Highway System	
--------------------------------	--

Limited Access Highway	
-------------------------------	--

Customer Service Level	
-------------------------------	--

Traffic Counters	
-------------------------	--

AAADT	2020: 2639	2019: 3207	2018: 3200	2017: 3200	2016: 3200
--------------	------------	------------	------------	------------	------------

Crash Locations	(Incomplete) 2021	2020	2019	2018	2017
------------------------	-------------------	------	------	------	------

Historic Projects Unknown, Retreatment, Resurface, Bituminous Mix, Skiny Mix, Bituminous Seal, Bituminous Concrete, Cold Plane and Reclaimed Base and Bituminous Concrete, Surface Treated Gravel, Plant Mix, Reclaimed Base and Bituminous Concrete	Functional Class 1- Interstate System, 2- Other Freeways and Expressways, 3- Principal Arterial, 4- Minor Arterial, 5- Major Collector, 6- Minor Collector	Curves Left (degrees), Right (degrees), Grades (degrees) grade up, Grades (degrees) grade down	Traffic Counters Continuous (CTC), Weigh-In-Motion (WIM), Short-Term, Scheduled, Short-Term, Unscheduled	Crash Locations High Crash Locations (HCL's) Sections (& Intersections) HCL No. 1-100 (1-10), 101-200 (11-20), 201-300 (21-30), 301-400 (31-40), 401-800 (41-113)	Mileage by Functional Class By Sheet 0831 6 - minor collector 2.280	Mileage by Town By Sheet SHELBURNE - S08310413 2.28 of 2.28	DISTRICT 5	TOWN SHELBURNE	Date: 11/19/21	ROUTE Min-0831
					Speed Zones 15, 20, 25, 30, 35, 40, 45, 50, 55, 60, 65	Road Widths (ft)	AAADT (AADT)	Page Total Mileage: 2.280 mi	Page Total Mileage: 2.28 mi	1 of 1 TWN mileage: 0.0 to 2.28