

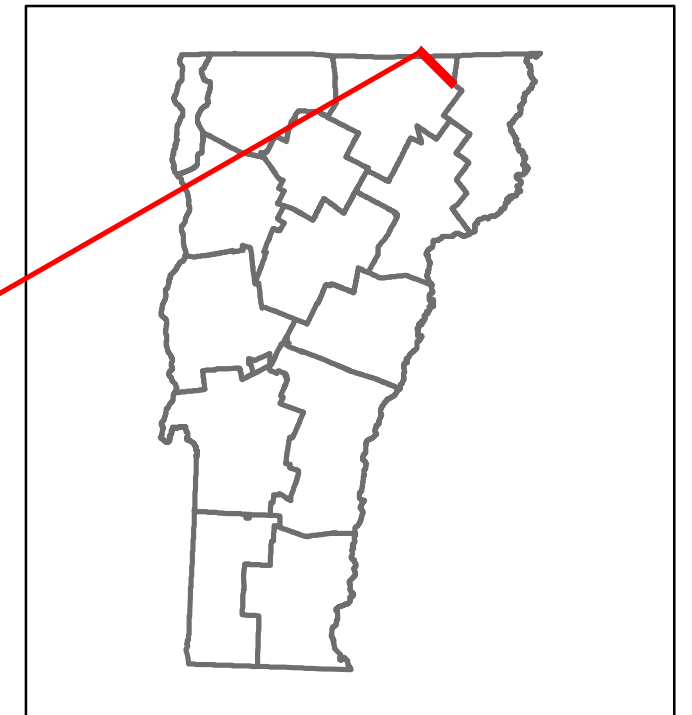


Route Log and Progress Chart


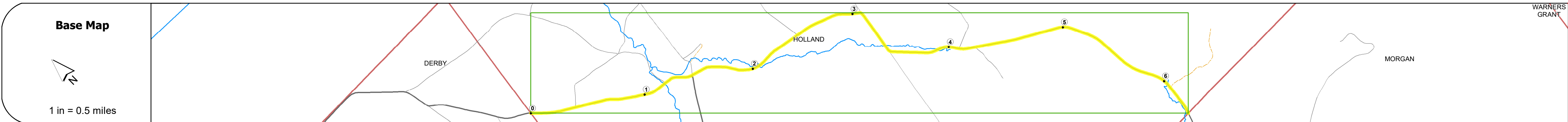
DRAFT

Please Note: Errors and Omissions May Exist.
Contact the VTrans Mapping Section with questions or concerns.

DISTRICT	TOWN	ROUTE
9	HOLLAND	Min-0826



Min-0826



STRUCTURE DESCRIPTIONS	

Category	0	1	2	3	4	5	6
Road Widths Travellane Roadway Lane Count Base Subbase							
Curves							
Grades							
Guardrails							
Rumblestrips							
Historic Projects							
Maintenance Garage							
Speed Zone							
Functional Class				6			
National Highway System							
Limited Access Highway							
Customer Service Level							
Traffic Counters							
AAADT	2020	2019	2018	2017	2016		
Crash Locations	(Incomplete) 2021	2020	2019	2018	2017		

Historic Projects Unknown, Retreatment, Resurface, Bituminous Mix, Skiny Mix, Bituminous Seal Bituminous Concrete, Cold Plane and Bituminous Concrete, Reclaimed Base and Bituminous Concrete, Concrete, Gravel, Plant Mix	Functional Class 1- Interstate System, 2- Other Freeways and Expressways, 3- Principal Arterial, 4- Minor Arterial, 5- Major Collector, 6- Minor Collector	Curves Left (degrees), Right (degrees) Grades Left (percent), Right (percent) grade up, grade down	Traffic Counters Continuous (CTC), Weigh-In-Motion (WIM), Short-Term, Scheduled, Short-Term, Unscheduled (counter ID)	Crash Locations High Crash Locations (HCL's) HCL No. 1-100 (1-10), 101-200 (11-20), 201-300 (21-30), 301-400 (31-40), 401-800 (41-113)	Mileage by Functional Class By Sheet 0826 6 - minor collector 6.350	Mileage by Town By Sheet HOLLAND - S08261010 6.35 of 6.35	DISTRICT 9	TOWN HOLLAND	Date: 11/16/21	ROUTE Min-0826 ETE mileage: 2.196 to 8.546
					Page Total Mileage: 6.350 mi	Page Total Mileage: 6.35 mi	1 of 1 TWN mileage: 0.0 to 6.35			

For More Information Contact - Vermont Agency of Transportation, Policy, Planning and Intermodal Development Division - Mapping Section, 1 National Life Drive, Montpelier, VT 05633-5001 Telephone: 802-828-2600.