

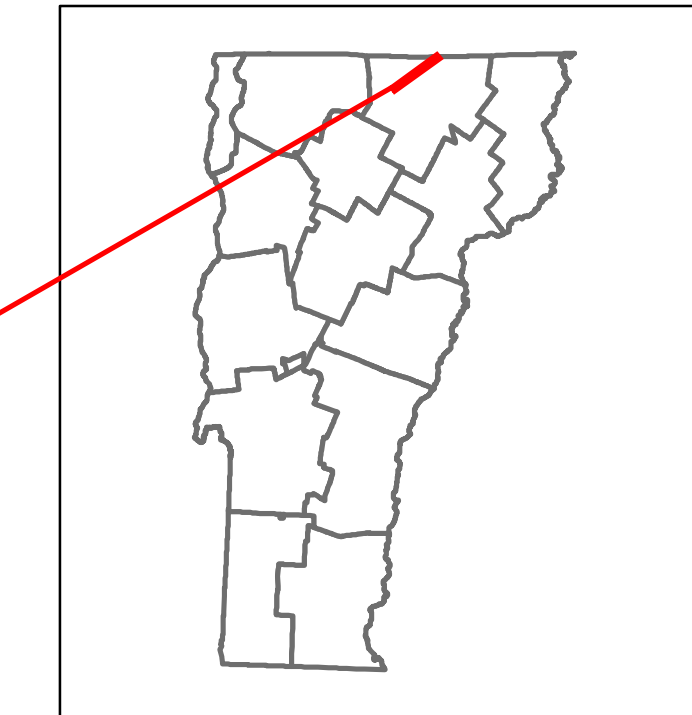


Route Log and Progress Chart


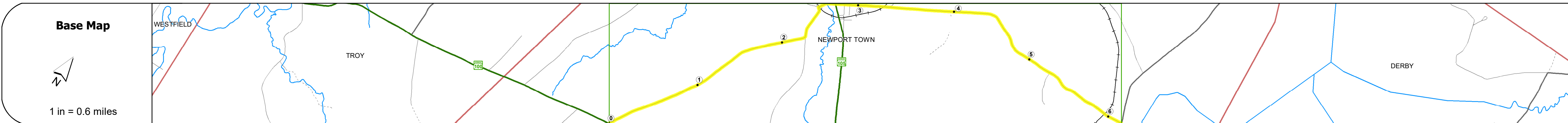
DRAFT

Please Note: Errors and Omissions May Exist.
Contact the VTrans Mapping Section with questions or concerns.

DISTRICT	TOWN	ROUTE
9	NEWPORT TOWN	Min-0818



Min-0818



STRUCTURE DESCRIPTIONS

Bridge 4:
Tee Beam - 1930
Structure No. 101016000410161
Length: 43'
Width: 25.4'
Facility Carried: C2001
Structure Type: CONCRETE T-BEAM
Features Intersected: MUD CREEK
Surface: Bituminous
Maintenance/Ownership: City/Municipal

Bridge 25:
Girders and floorbeam system - 1914
Structure No. 101016002810161
Length: 30'
Facility Carried: RAILROAD
Structure Type: STEEL GIRDER/FBEAM
Features Intersected: MAINE/MONTRL/ATLANTIC RR

Road Widths	Travellane	22
Roadway	22	
Lane Count	2	
Base		
Subbase		
Curves		
Grades		
Guardrails		
Rumblestrips		
Historic Projects		
Maintenance Garage		
Speed Zone		
Functional Class	6	
National Highway System		
Limited Access Highway		
Customer Service Level		
Traffic Counters		
AAADT	2020	
	2019	
	2018	
	2017	
	2016	
Crash Locations	(Incomplete) 2021	
	2020	
	2019	
	2018	
	2017	

Historic Projects Unknown, Retreatment, Resurface, Bituminous Mix, Skiny Mix, Bituminous Seal Bituminous Concrete, Cold Plane and Bituminous Concrete, Concrete, Gravel, Surface Treated Gravel, Plant Mix, Reclaimed Base and Bituminous Concrete	Functional Class 1 - Interstate System, 2 - Other Freeways and Expressways, 3 - Principal Arterial, 4 - Minor Arterial, 5 - Major Collector, 6 - Minor Collector	Curves Left (degrees), Right (degrees) Grades (percent) grade up, (percent) grade down Road Widths (ft)	Traffic Counters Continuous (CTC), Weigh-In-Motion (WIM), Short-Term, Scheduled, Short-Term, Unscheduled (counter ID) Crash Locations High Crash Locations (HCL's) HCL No. 1-100 (1-10), 101-200 (11-20), 201-300 (21-30), 301-400 (31-40), 401-800 (41-113)	Mileage by Functional Class By Sheet 0818 6 - minor collector 6.150 Page Total Mileage: 6.150 mi	Mileage by Town By Sheet NEWPORT TOWN - S08181016 6.15 of 6.15 Page Total Mileage: 6.15 mi	DISTRICT 9	TOWN NEWPORT TOWN	Date: 11/16/21 1 of 1 TWN mileage: 0.0 to 6.15 ETE mileage: 0.0 to 6.15	ROUTE Min-0818
-----------------------------------------------------------------------------------------------------------------------------------------------------------------------------------------------------------------------------------------------------------------	----------------------------------------------------------------------------------------------------------------------------------------------------------------------------	---------------------------------------------------------------------------------------------------------------------------------------------	----------------------------------------------------------------------------------------------------------------------------------------------------------------------------------------------------------------------------------------------------------------------------------------	----------------------------------------------------------------------------------------------------------------------	----------------------------------------------------------------------------------------------------------------	----------------------	-----------------------------	------------------------------------------------------------------------------------------------	--------------------------

For More Information Contact - Vermont Agency of Transportation, Policy, Planning and Intermodal Development Division - Mapping Section, 1 National Life Drive, Montpelier, VT 05633-5001 Telephone: 802-828-2600.