

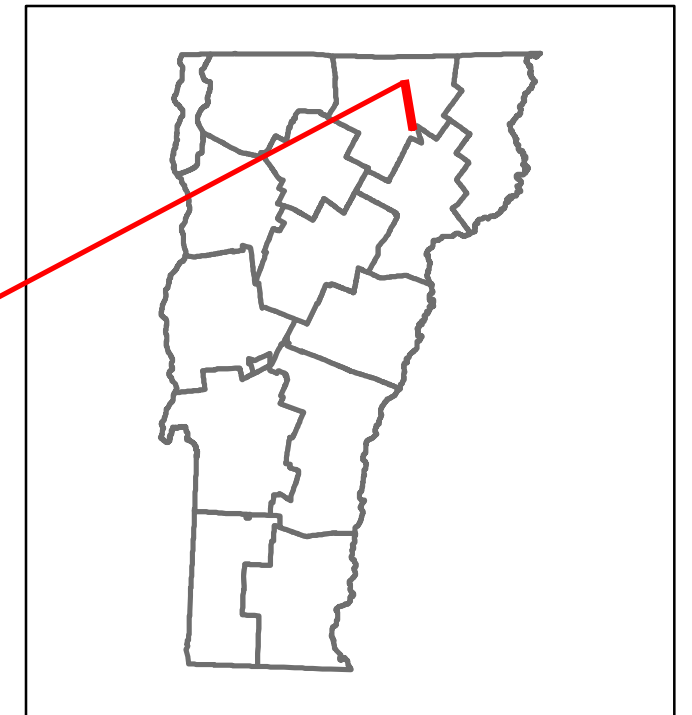


Route Log and Progress Chart

DRAFT

Please Note: Errors and Omissions May Exist.
Contact the VTrans Mapping Section with questions or concerns.

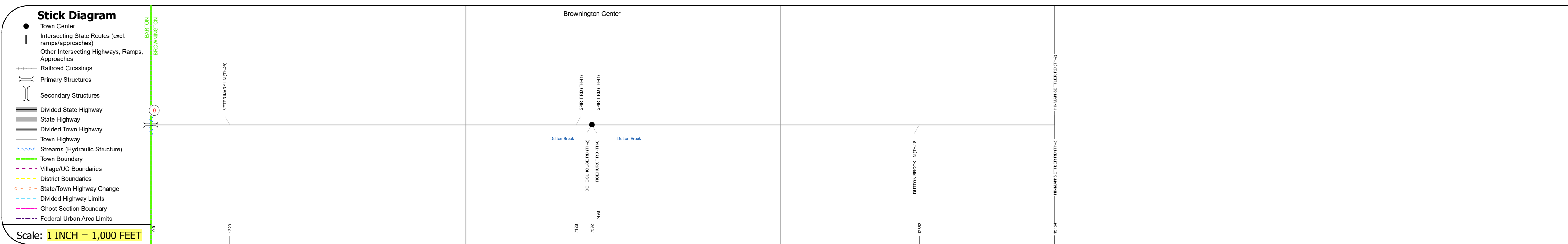
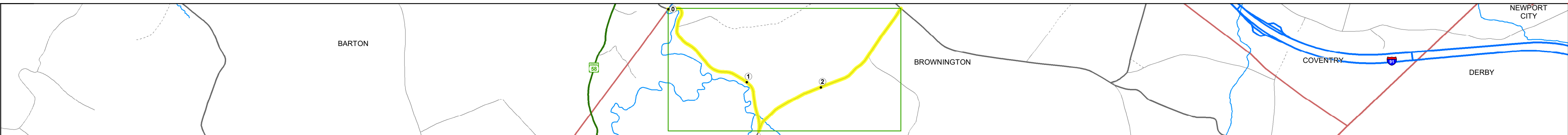
DISTRICT	TOWN	ROUTE
9	BROWNINGTON	Min-0800



Min-0800

Base Map

1 in = 0.5 miles



STRUCTURE DESCRIPTIONS

Bridge 9:
Stringer/multi-beam or girder - 2012
Structure No: 101003000910031
Length: 66'
Width: 27.0'
Facility Carried: C2001
Structure Type: ROLLED BEAM
Features Intersected: WILLOUGHBY RIVER
Maintenance/Ownership: Town

Road Widths	Travellane	22
Roadway		22
Lane Count		2
Base		
Subbase		
Curves		
Grades		
Guardrails		
Rumblestrips		
Historic Projects		
Maintenance Garage		
Speed Zone		
Functional Class	6	
National Highway System		
Limited Access Highway		
Customer Service Level		
Traffic Counters		
AAADT	2020	
	2019	
	2018	
	2017	
	2016	
Crash Locations	(Incomplete) 2021	
	2020	
	2019	
	2018	
	2017	

Historic Projects Unknown, Retreatment, Resurface, Bituminous Mix, Skiny Mix, Bituminous Concrete, Concrete, Gravel, Surface Treated, Plant Mix, Reclaimed Base and Bituminous Concrete	Functional Class 1- Interstate System, 2- Other Freeways and Expressways, 3- Principal Arterial, 4- Minor Arterial, 5- Major Collector, 6- Minor Collector	Curves Left (degrees), Right (degrees), Grades (percent) grade up, (percent) grade down	Traffic Counters Continuous (CTC), Weigh-In-Motion (WIM), Short-Term, Scheduled, Short-Term, Unscheduled	Crash Locations High Crash Locations (HCL's) Sections (& Intersections) HCL No. 1-100 (1-10), 101-200 (11-20), 201-300 (21-30), 301-400 (31-40), 401-800 (41-113)	Mileage by Functional Class By Sheet 0800 6 - minor collector 2.870	Mileage by Town By Sheet BROWNINGTON - S08001003 2.87 of 2.87	DISTRICT 9	TOWN BROWNINGTON	Date: 11/19/21	ROUTE Min-0800
					Page Total Mileage: 2.870 mi	Page Total Mileage: 2.87 mi	1 of 1 TWN mileage: 0.0 to 2.87	ETE mileage: 0.5 to 3.37		