

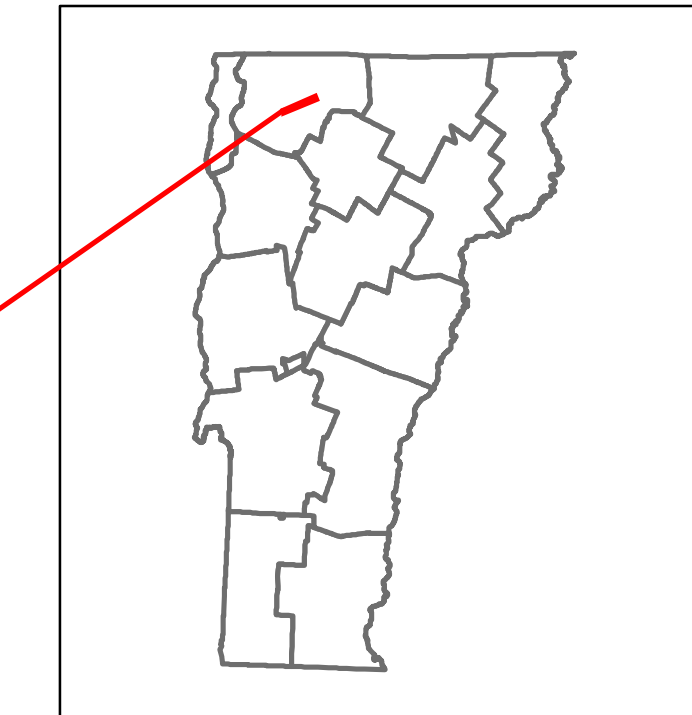


Route Log and Progress Chart

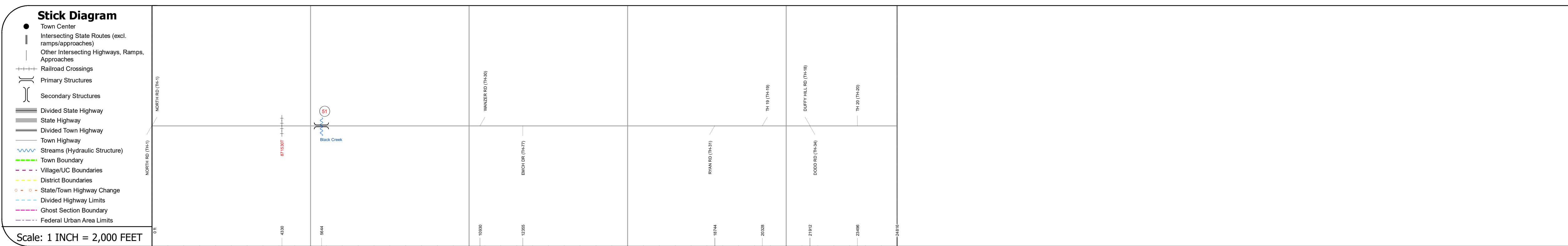
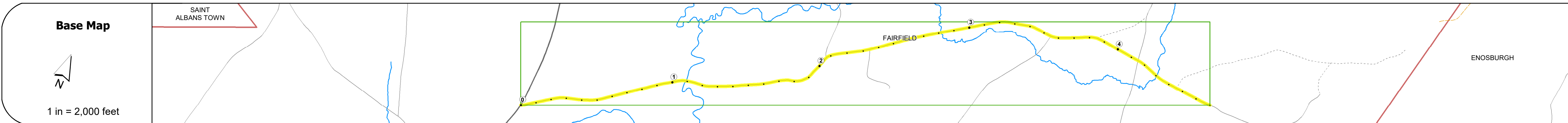
DRAFT

Please Note: Errors and Omissions May Exist.
Contact the VTrans Mapping Section with questions or concerns.

DISTRICT	TOWN	ROUTE
8	FAIRFIELD	Min-0792



Min-0792



STRUCTURE DESCRIPTIONS

Bridge 51:
Stringer/multi-beam or girder - 1937
Structure No: 100605005106051
Length: 90'
Width: 17.9'
Facility Carried: C2002
Structure Type: ROLLED BEAM
Features Intersected: BLACK CREEK
Surface: Bituminous
Maintenance/Ownership: Town

Road Widths	Travellane	22
Roadway		22
Lane Count		2
Base		
Subbase		
Curves		
Grades		
Guardrails		
Rumblestrips		
Historic Projects		
Maintenance Garage		
Speed Zone		
Functional Class	6	
National Highway System		
Limited Access Highway		
Customer Service Level		
Traffic Counters		
AAADT	2020	
	2019	
	2018	
	2017	
	2016	
Crash Locations	(Incomplete) 2021	
	2020	
	2019	
	2018	
	2017	

Historic Projects Unknown, Retreatment, Resurface, Bituminous Mix, Skiny Mix, Bituminous Concrete, Reclaimed Base and Bituminous Concrete, Concrete, Gravel, Plant Mix, Reclaimed Base and Bituminous Concrete	Functional Class 1- Interstate System, 2- Other Freeways and Expressways, 3- Principal Arterial, 4- Minor Arterial, 5- Major Collector, 6- Minor Collector	Curves Left (degrees), Right (degrees) Grades (degrees) grade up, (degrees) grade down Road Widths (ft)	Traffic Counters Continuous (CTC), Weigh-In-Motion (WIM), Short-Term, Scheduled, Short-Term, Unscheduled (counter ID) Crash Locations High Crash Locations (HCL's) Sections (& Intersections) HCL No. 1-100 (1-10), 101-200 (11-20), 201-300 (21-30), 301-400 (31-40), 401-800 (41-113)	Mileage by Functional Class By Sheet 0792 6 - minor collector 4.700 Mileage by Town By Sheet FAIRFIELD - S07920605 4.7 of 4.7 Page Total Mileage: 4.700 mi	DISTRICT 8 TOWN FAIRFIELD Date: 11/16/21 ROUTE Min-0792 ETE mileage: 0.0 to 4.7
--	--	---	---	---	---