

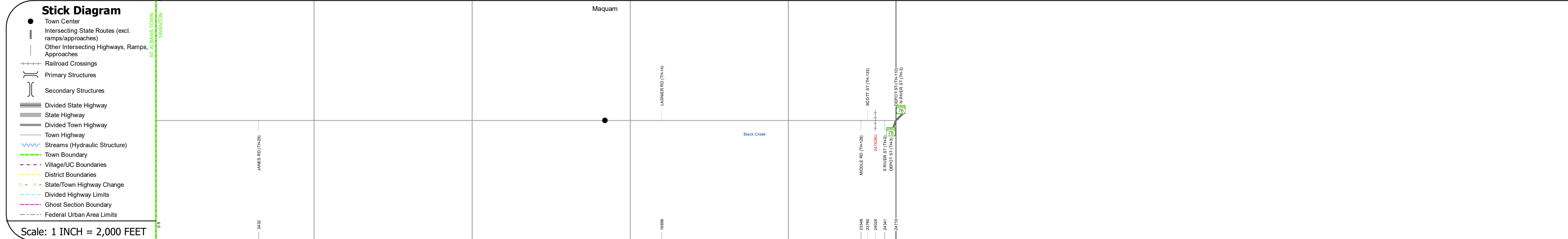
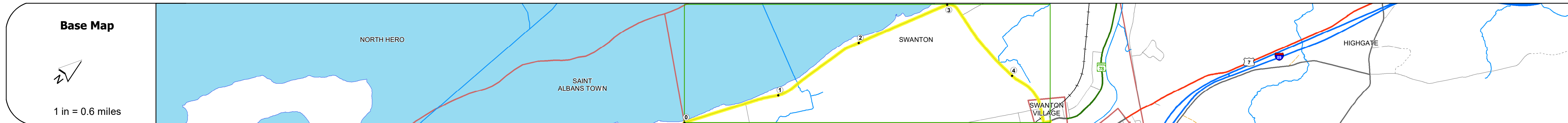

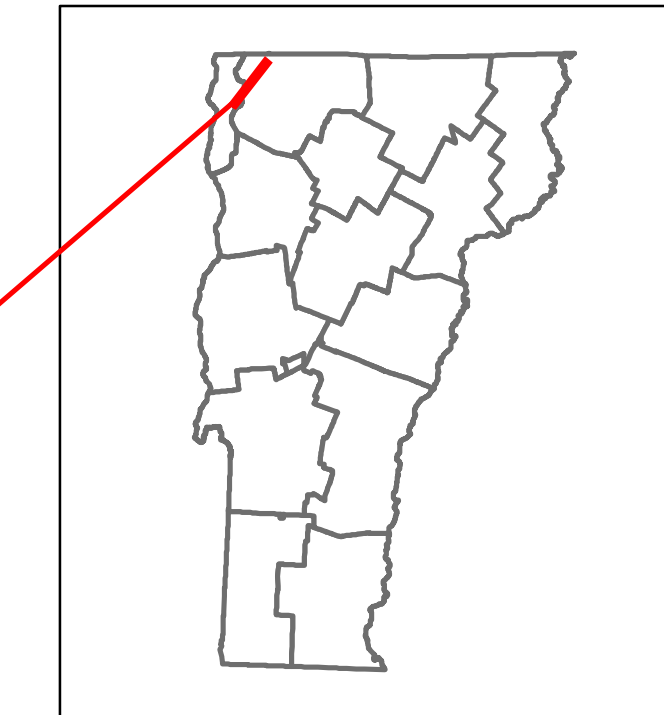


Route Log and Progress Chart

DRAFT

Please Note: Errors and Omissions May Exist.
Contact the VTrans Mapping Section with questions or concerns.

DISTRICT	TOWN	ROUTE
8	SWANTON	Min-0786



STRUCTURE DESCRIPTIONS

Road Widths	Travellane	22
	Roadway	22
	Lane Count	2
	Base	
	Subbase	
Curves		
Grades		
Guardrails		
Rumblestrips		
Historic Projects		
Maintenance Garage		
Speed Zone		
Functional Class	6	
National Highway System		
Limited Access Highway		
Customer Service Level		
Traffic Counters		
AAADT	2020	
	2019	
	2018	
	2017	
	2016	
Crash Locations	(Incomplete) 2021	
	2020	
	2019	□ □
	2018	
	2017	□ □

Historic Projects Unknown, Retreatment, Resurface, Bituminous Mix, Skiny Mix, Bituminous Seal, Concrete, Surface Treated Gravel, Plant Mix, Reclaimed Base and Bituminous Concrete	Functional Class 1 - Interstate System, 2 - Other Freeways and Expressways, 3 - Principal Arterial, 4 - Minor Arterial, 5 - Major Collector, 6 - Minor Collector	Curves Left (degrees), Right (degrees), Grades (degrees) grade up, Grades (degrees) grade down	Traffic Counters Continuous (CTC), Weigh-In-Motion (WIM), Short-Term, Scheduled, Short-Term, Unscheduled	Crash Locations High Crash Locations (HCL's) by HCL No. and Section (& Intersections)	Mileage by Functional Class By Sheet 0786 6 - minor collector 4.680	Mileage by Town By Sheet SWANTON - S07860615 4.68 of 4.68	DISTRICT 8	TOWN SWANTON	Date: 11/16/21	ROUTE Min-0786 ETE mileage: 5.52 to 10.2
Legend HCL No. 1-100 (1-10), 101-200 (11-20), 201-300 (21-30), 301-400 (31-40), 401-800 (41-113)						Page Total Mileage: 4.68 mi		Page Total Mileage: 4.68 mi		