

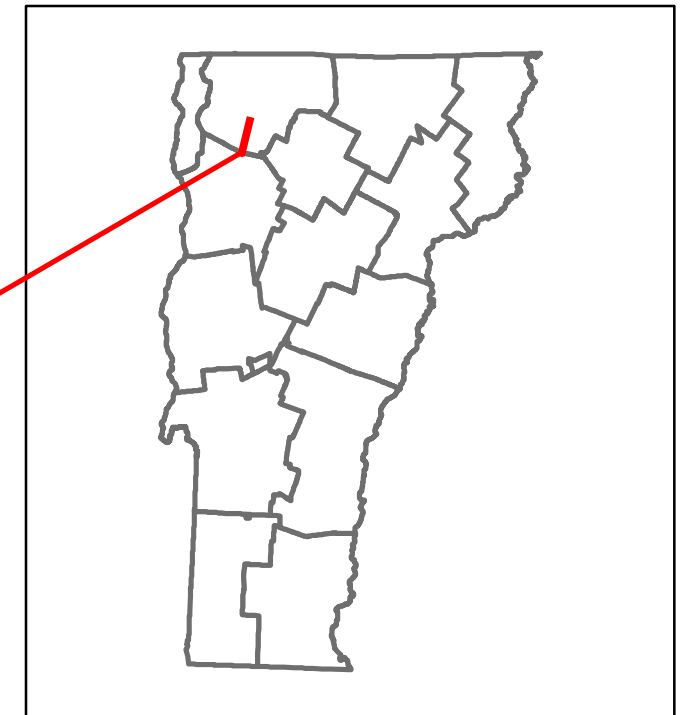


Route Log and Progress Chart


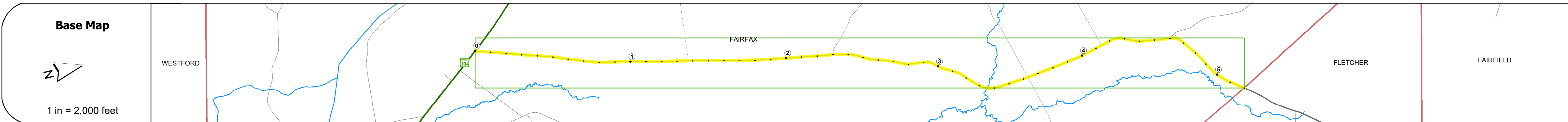
DRAFT

Please Note: Errors and Omissions May Exist.
Contact the VTrans Mapping Section with questions or concerns.

DISTRICT	TOWN	ROUTE
8	FAIRFAX	Min-0766



Min-0766



STRUCTURE DESCRIPTIONS

Category	0	1	2	3	4	5
Road Widths Travellane Roadway Lane Count Base Subbase						
Curves						
Grades						
Guardrails						
Rumblestrips						
Historic Projects						
Maintenance Garage						
Speed Zone						
Functional Class						6
National Highway System						
Limited Access Highway						
Customer Service Level						
Traffic Counters						
AADT	2020	2019	2018	2017	2016	
Crash Locations	(Incomplete) 2021	2020	2019	2018	2017	

Historic Projects Unknown, Bituminous Concrete, Retreatment, Resurface, Bituminous Mix, Skippy Mix, Bituminous Seal Surface Treated Gravel, Plant Mix, Reclaimed Base and Bituminous Concrete, Concrete, Gravel	Functional Class 1- Interstate System, 2- Other Freeways and Expressways, 3- Principal Arterial, 4- Minor Arterial, 5- Major Collector, 6- Minor Collector	Curves Left (degrees), Right (degrees) Grades Left (percent), Right (percent), grade up, grade down Road Widths (ft)	Traffic Counters Continuous (CTC), Weigh-In-Motion (WIM), Short-Term, Scheduled, Short-Term, Unscheduled (counter ID) AADT (AADT)	Crash Locations High Crash Locations (HCL's) Sections (& Intersections) HCL No. 1-100 (1-10), 101-200 (11-20), 201-300 (21-30), 301-400 (31-40), 401-800 (41-113)	Mileage by Functional Class By Sheet 0766 6 - minor collector 5.200	Mileage by Town By Sheet FAIRFAX - S07660604 5.2 of 5.2	DISTRICT 8	TOWN FAIRFAX	Date: 11/16/21 1 of 1 TWN mileage: 0.0 to 5.2 ETE mileage: 0.0 to 5.2	ROUTE Min-0766
					Page Total Mileage: 5.200 mi		Page Total Mileage: 5.2 mi			