

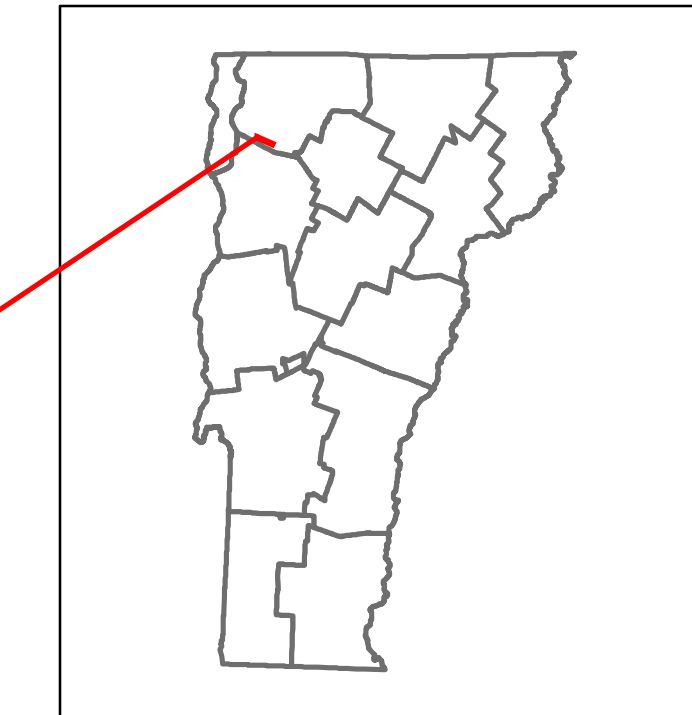


# Route Log and Progress Chart

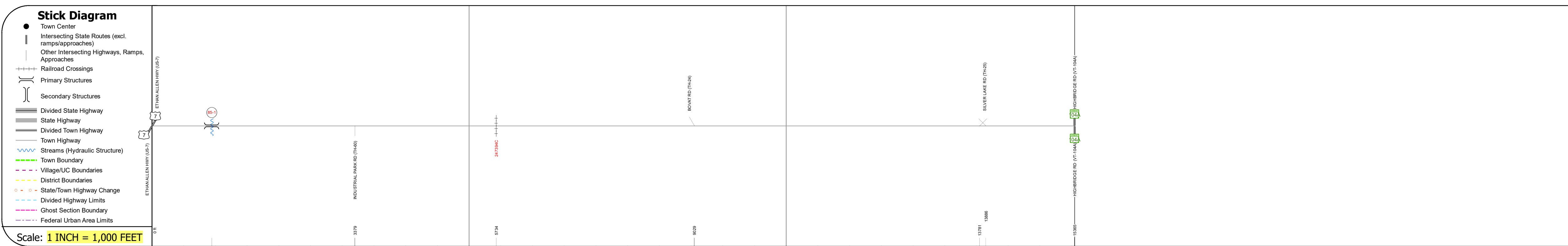
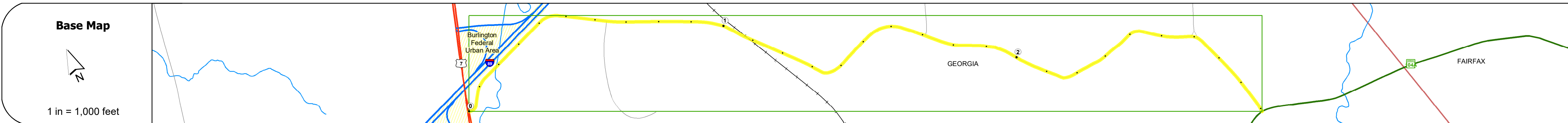
**DRAFT**

Please Note: Errors and Omissions May Exist.  
Contact the VTrans Mapping Section with questions or concerns.

|          |         |          |
|----------|---------|----------|
| DISTRICT | TOWN    | ROUTE    |
| 8        | GEORGIA | Min-0762 |



Min-0762



| STRUCTURE DESCRIPTIONS   |
|--|
| <p>Bridge 85-1:<br/>Culvert - 1967<br/>Structure No. 30008985-106081<br/>Length: 11'<br/>Under Clearance: 12.0'<br/>Facility Carried: I89<br/>Structure Type: CGMPP<br/>Features Intersected: BROOK<br/>Maintenance: State</p> |

|                                |                   |    |
|--------------------------------|-------------------|----|
| <b>Road Widths</b>             | Travellane        | 22 |
|                                | Roadway           | 26 |
|                                | Lane Count        | 2  |
|                                | Base              |    |
|                                | Subbase           |    |
| <b>Curves</b>                  |                   |    |
| <b>Grades</b>                  |                   |    |
| <b>Guardrails</b>              |                   |    |
| <b>Rumblestrips</b>            |                   |    |
| <b>Historic Projects</b>       |                   |    |
| <b>Maintenance Garage</b>      |                   |    |
| <b>Speed Zone</b>              |                   |    |
| <b>Functional Class</b>        | 6                 |    |
| <b>National Highway System</b> |                   |    |
| <b>Limited Access Highway</b>  |                   |    |
| <b>Customer Service Level</b>  |                   |    |
| <b>Traffic Counters</b>        |                   |    |
| <b>AAADT</b>                   | 2020              |    |
|                                | 2019              |    |
|                                | 2018              |    |
|                                | 2017              |    |
|                                | 2016              |    |
| <b>Crash Locations</b>         | (Incomplete) 2021 |    |
|                                | 2020              |    |
|                                | 2019              |    |
|                                | 2018              |    |
|                                | 2017              |    |

|  |  |  |  |   |  |   |   |                                    |   |                                 |                          |
|--|--|--|--|---|--|---|---|------------------------------------|---|---------------------------------|--------------------------|
| <b>Historic Projects</b><br><ul style="list-style-type: none"> <li>Unknown</li> <li>Bituminous Concrete</li> <li>Retreatment</li> <li>Resurface</li> <li>Bituminous Mix</li> <li>Skiny Mix</li> <li>Bituminous Seal</li> </ul> | <b>Functional Class</b><br><ul style="list-style-type: none"> <li>1 - Interstate System</li> <li>2 - Other Freeways and Expressways</li> <li>3 - Principal Arterial</li> <li>4 - Minor Arterial</li> <li>5 - Major Collector</li> <li>6 - Minor Collector</li> </ul> | <b>Curves</b><br><ul style="list-style-type: none"> <li>Left (degrees)</li> <li>Right (degrees)</li> </ul> | <b>Grades</b><br><ul style="list-style-type: none"> <li>Left (percent)</li> <li>Right (percent)</li> </ul> | <b>Traffic Counters</b><br><ul style="list-style-type: none"> <li>Continuous (CTC)</li> <li>Weight-In-Motion (WIM)</li> <li>Short-Term, Scheduled</li> <li>Short-Term, Unscheduled</li> </ul> | <b>Crash Locations</b><br><ul style="list-style-type: none"> <li>High Crash Locations (HCL's)</li> <li>Sections (&amp; Intersections)</li> </ul> | <b>Mileage by Functional Class By Sheet</b><br>0762 6 - minor collector 2.910 | <b>Mileage by Town By Sheet</b><br>GEORGIA - S07620608 2.91 of 2.91 | <b>DISTRICT</b><br>8               | <b>TOWN</b><br>GEORGIA                    | <b>Date:</b> 11/19/21           | <b>ROUTE</b><br>Min-0762 |
| <b>Legend</b><br>HCL No. 1-100 (1-10) 201-300 (21-30) 301-400 (31-40) 401-500 (41-50) 501-600 (51-60) 601-700 (61-70) 701-800 (71-80) 801-900 (81-90) 901-1000 (91-100)  |  |  |  |   |  |   | <b>Page Total Mileage:</b> 2.910 mi                                 | <b>Page Total Mileage:</b> 2.91 mi | <b>1 of 1</b><br>TWN mileage: 0.0 to 2.91 | <b>ETE mileage:</b> 0.0 to 2.91 |                          |

For More Information Contact - Vermont Agency of Transportation, Policy, Planning and Intermodal Development Division - Mapping Section, 1 National Life Drive, Montpelier, VT 05633-5001 Telephone: 802-828-2600.