

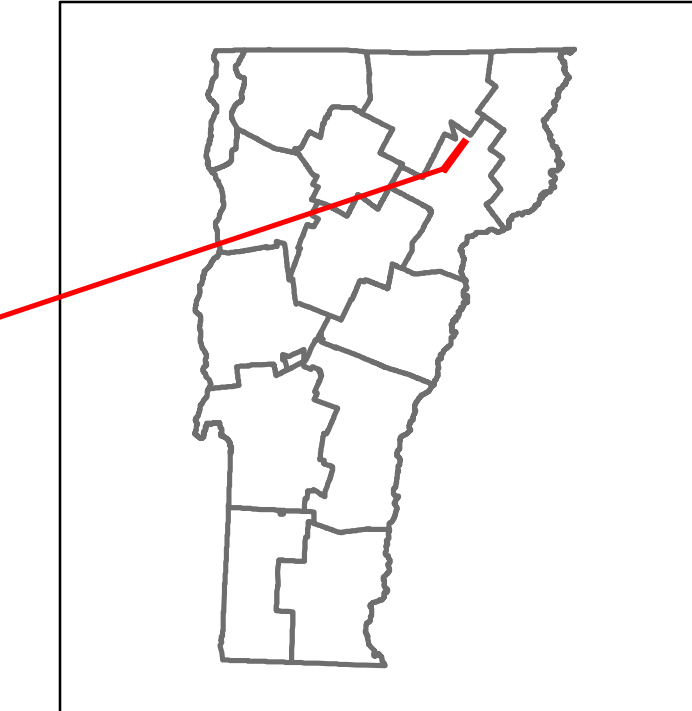


# Route Log and Progress Chart

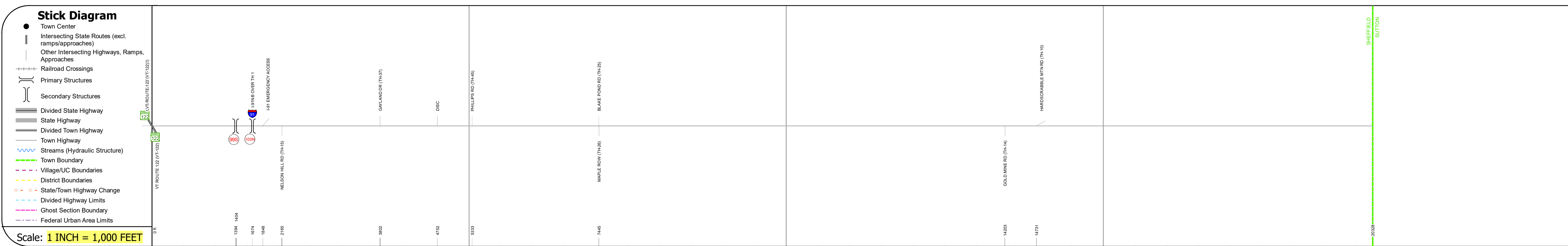
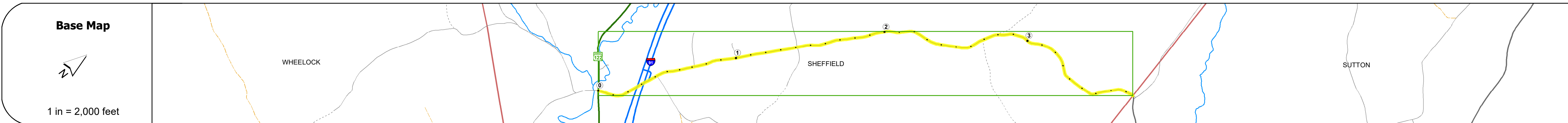
**DRAFT**

Please Note: Errors and Omissions May Exist.  
Contact the VTrans Mapping Section with questions or concerns.

DISTRICT	TOWN	ROUTE
7	SHEFFIELD	Min-0758



Min-0758



STRUCTURE DESCRIPTIONS
Unknown 99S: Unknown Structure No. 200091099S03122 Structure Type: Unknown Features Intersected: 1 91SB OVER TH 1 Maintenance/Ownership: State
Unknown 100N: Unknown Structure No. 200091100N03122 Structure Type: Unknown Features Intersected: 1 91NB OVER TH 1 Maintenance/Ownership: State

0	1	2	3
<b>Road Widths</b>			
Travellane			
Roadway			
Lane Count			
Base			
Subbase			
<b>Curves</b>			
<b>Grades</b>			
<b>Guardrails</b>			
<b>Rumblestrips</b>			
<b>Historic Projects</b>			
<b>Maintenance Garage</b>			
<b>Speed Zone</b>			
<b>Functional Class</b>			
<b>National Highway System</b>			
<b>Limited Access Highway</b>			
<b>Customer Service Level</b>			
<b>Traffic Counters</b>			
<b>AAADT</b>			
2020			
2019			
2018			
2017			
2016			
<b>Crash Locations</b>			
(Incomplete) 2021			
2020			
2019			
2018			
2017			

<b>Historic Projects</b> Unknown, Bituminous Concrete, Retreatment, Resurface, Bituminous Mix, Skippy Mix, Bituminous Seal Surface Treated Gravel, Plant Mix, Reclaimed Base and Bituminous Concrete, Concrete, Gravel	<b>Functional Class</b> 1- Interstate System, 2- Other Freeways and Expressways, 3- Principal Arterial, 4- Minor Arterial, 5- Major Collector, 6- Minor Collector	<b>Curves</b> Left, Right, Grades (down, up, down)	<b>Traffic Counters</b> Continuous (CTC), Weigh-In-Motion (WIM), Short-Term, Scheduled, Short-Term, Unscheduled	<b>Crash Locations</b> High Crash Locations (HCL's)	<b>Mileage by Functional Class By Sheet</b> 0758 6 - minor collector 3.850	<b>Mileage by Town By Sheet</b> SHEFFIELD - S07580312 3.85 of 3.85	<b>DISTRICT</b> 7	<b>TOWN</b> SHEFFIELD	<b>Date:</b> 11/19/21	<b>ROUTE</b> Min-0758
					<b>Legend</b> HCL No. 1-100 (1-10), 101-200 (11-20), 201-300 (21-30), 301-400 (31-40), 401-800 (41-113)	<b>Page Total Mileage:</b> 3.850 mi				

For More Information Contact - Vermont Agency of Transportation, Policy, Planning and Intermodal Development Division - Mapping Section, 1 National Life Drive, Montpelier, VT 05633-5001 Telephone: 802-828-2600.