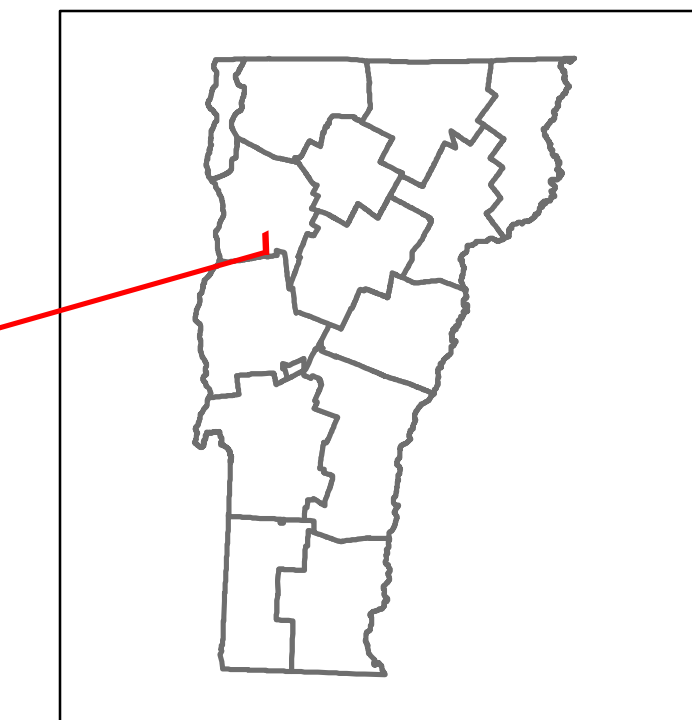
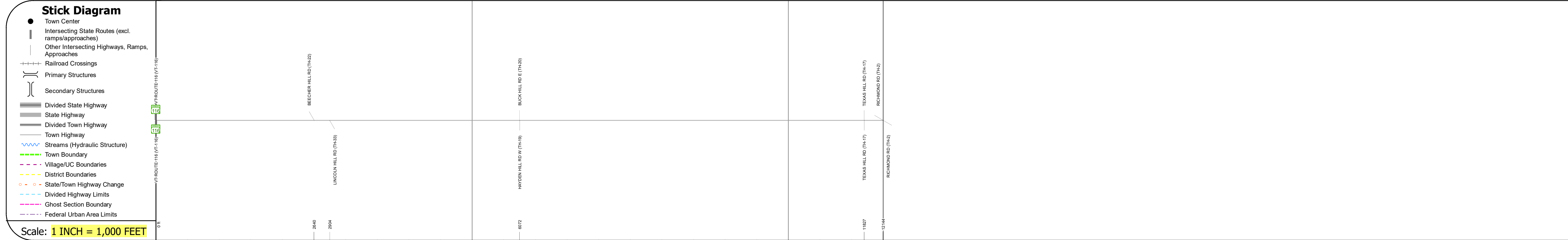
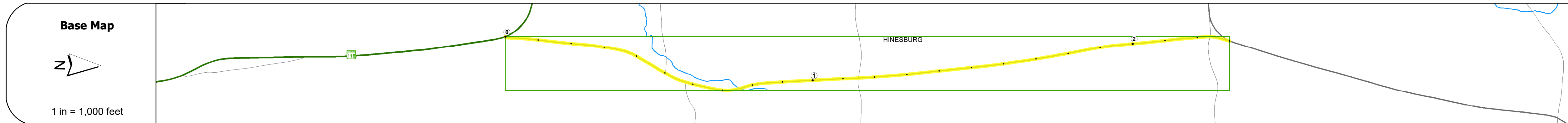


DISTRICT	TOWN	ROUTE
5	HINESBURG	Min-0706



Min-0706



STRUCTURE DESCRIPTIONS	

0	1	2															
<table border="1"> <tr> <td>Travellane</td> <td>19</td> <td></td> </tr> <tr> <td>Roadway</td> <td>23</td> <td></td> </tr> <tr> <td>Lane Count</td> <td>2</td> <td></td> </tr> <tr> <td>Base</td> <td></td> <td></td> </tr> <tr> <td>Subbase</td> <td></td> <td></td> </tr> </table>			Travellane	19		Roadway	23		Lane Count	2		Base			Subbase		
Travellane	19																
Roadway	23																
Lane Count	2																
Base																	
Subbase																	
Curves																	
Grades																	
Guardrails																	
Rumblestrips																	
Historic Projects																	
Maintenance Garage																	
Speed Zone																	
Functional Class																	
National Highway System																	
Limited Access Highway																	
Customer Service Level																	
Traffic Counters																	
<table border="1"> <tr> <td>2020</td> <td></td> <td></td> </tr> <tr> <td>2019</td> <td></td> <td></td> </tr> <tr> <td>2018</td> <td></td> <td></td> </tr> <tr> <td>2017</td> <td></td> <td></td> </tr> <tr> <td>2016</td> <td></td> <td></td> </tr> </table>			2020			2019			2018			2017			2016		
2020																	
2019																	
2018																	
2017																	
2016																	
<table border="1"> <tr> <td>(Incomplete) 2021</td> <td></td> <td></td> </tr> <tr> <td>2020</td> <td></td> <td></td> </tr> <tr> <td>2019</td> <td></td> <td></td> </tr> <tr> <td>2018</td> <td></td> <td></td> </tr> <tr> <td>2017</td> <td></td> <td></td> </tr> </table>			(Incomplete) 2021			2020			2019			2018			2017		
(Incomplete) 2021																	
2020																	
2019																	
2018																	
2017																	

Historic Projects Unknown, Bituminous Concrete, Retreatment, Bituminous Macadam, Resurface, Cold Plane and Bituminous Concrete, Bituminous Mix, Concrete, Bituminous Seal, Gravel, Surface Treated Gravel, Plant Mix, Reclaimed Base and Bituminous Concrete	Functional Class 1 - Interstate System, 2 - Other Freeways and Expressways, 3 - Principal Arterial, 4 - Minor Arterial, 5 - Major Collector, 6 - Minor Collector	Curves Left, Right, Grades (down, up), Road Widths (ft)	Traffic Counters Continuous (CTC), Weigh-In-Motion (WIM), Short-Term, Scheduled, Short-Term, Unscheduled	Crash Locations High Crash Locations (HCL's) by Section & Intersections	Mileage by Functional Class By Sheet 0706 6 - minor collector 2.300	Mileage by Town By Sheet HINESBURG - S07060407 2.3 of 2.3	DISTRICT 5	TOWN HINESBURG	Date: 11/19/21	ROUTE Min-0706 ETE mileage: 0.0 to 2.3
Legend HCL No. 1-100 (1-10), 101-200 (11-20), 201-300 (21-30), 301-400 (31-40), 401-800 (41-113)					Page Total Mileage: 2.300 mi		Page Total Mileage: 2.3 mi		1 of 1 TWN mileage: 0.0 to 2.3	