

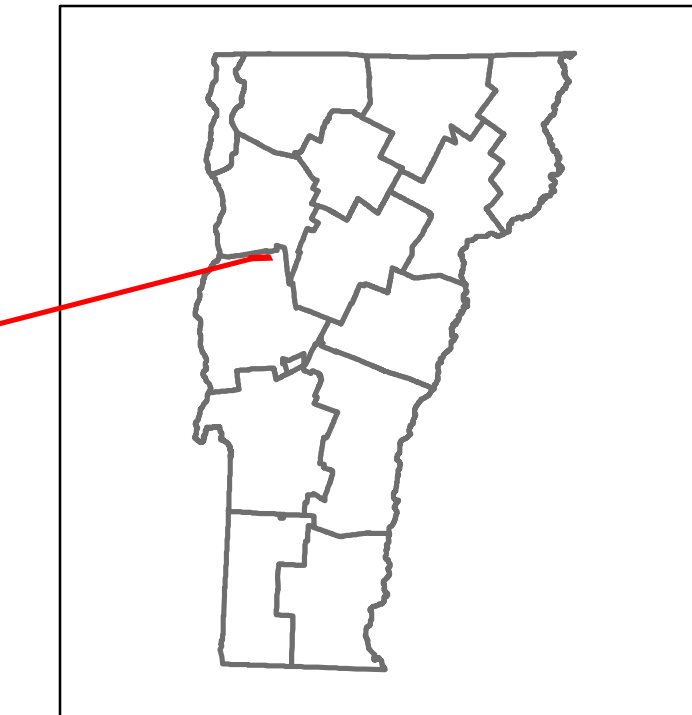


Route Log and Progress Chart

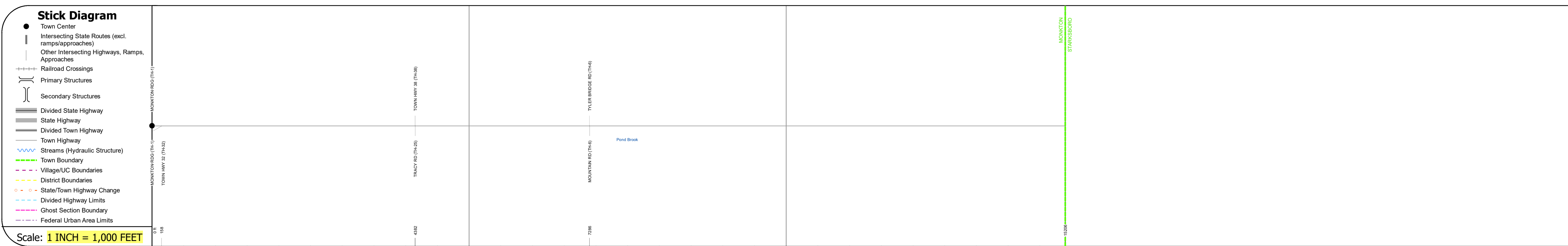
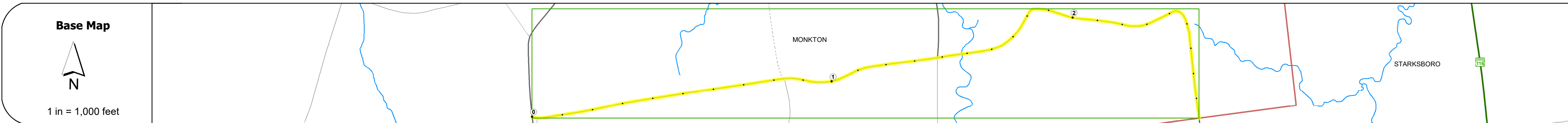
DRAFT

Please Note: Errors and Omissions May Exist.
Contact the VTrans Mapping Section with questions or concerns.

DISTRICT	TOWN	ROUTE
5	MONKTON	Min-0678



Min-0678



Road Widths	Travellane Roadway Lane Count Base Subbase	22	22	24	24
Curves					
Grades					
Guardrails					
Rumblestrips					
Historic Projects					
Maintenance Garage					
Speed Zone					
Functional Class		6			
National Highway System					
Limited Access Highway					
Customer Service Level					
Traffic Counters					
AAADT	2020 2019 2018 2017 2016				
Crash Locations	(Incomplete) 2021 2020 2019 2018 2017				

STRUCTURE DESCRIPTIONS	

Historic Projects Unknown, Retreatment, Resurface, Bituminous Mix, Skiny Mix, Bituminous Concrete, Concrete, Gravel, Plant Mix, Reclaimed Base and Bituminous Concrete, Surface Treated Gravel	Functional Class 1- Interstate, 2- Other, 3- Principal Arterial, 4- Minor Arterial, 5- Major Collector, 6- Minor Collector	Curves Left, Right, Grades (Left, Right), grade up, grade down	Traffic Counters Continuous (CTC), Weigh-In-Motion (WIM), Short-Term, Scheduled, Short-Term, Unscheduled	Crash Locations High Crash Locations (HCL's) Sections (& Intersections) 1-100 (1-10), 101-200 (11-20), 201-300 (21-30), 301-400 (31-40), 401-800 (41-113)	Mileage by Functional Class By Sheet 0678 6 - minor collector 2.880	Mileage by Town By Sheet MONKTON - S06780112 2.88 of 2.88	DISTRICT 5	TOWN MONKTON	Date: 11/19/21	ROUTE Min-0678
					Page Total Mileage: 2.880 mi	Page Total Mileage: 2.88 mi	1 of 1 TWN mileage: 0.0 to 2.88	ETE mileage: 0.0 to 2.88		