

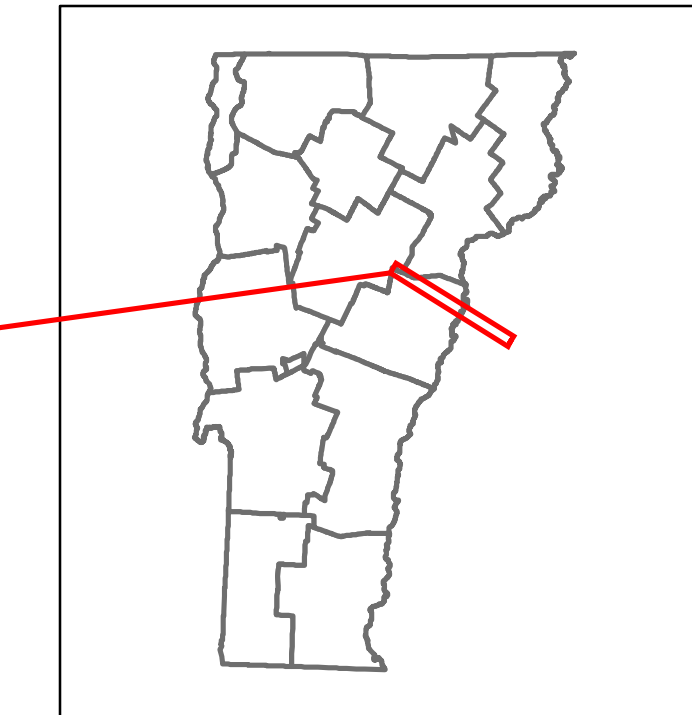


Route Log and Progress Chart

DRAFT

Please Note: Errors and Omissions May Exist.
Contact the VTrans Mapping Section with questions or concerns.

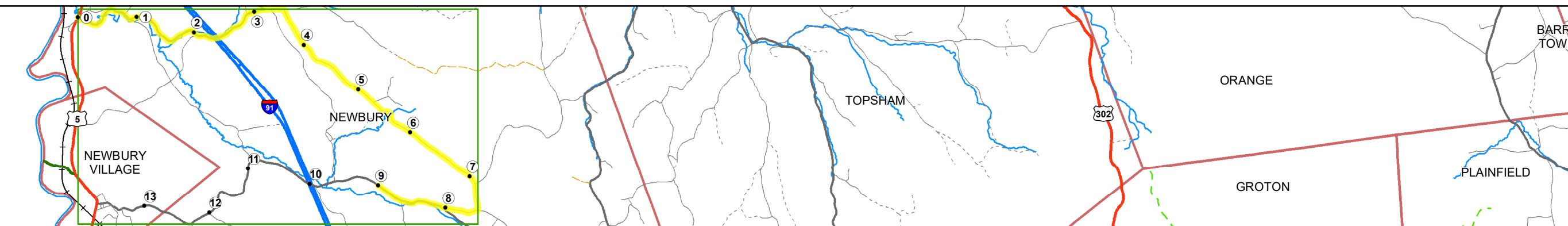
DISTRICT	TOWN	ROUTE
7	NEWBURY	Min-0670



Min-0670

Base Map

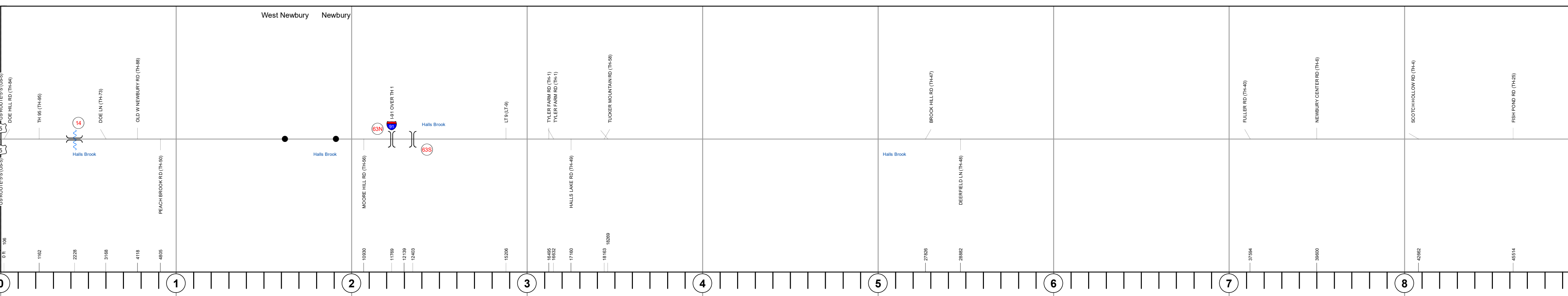
1 in = 1.5 miles



Stick Diagram

- Town Center
- Intersecting State Routes (excl. ramps/approaches)
- Other Intersecting Highways, Ramps, Approaches
- Railroad Crossings
- Primary Structures
- Secondary Structures
- Divided State Highway
- State Highway
- Divided Town Highway
- Town Highway
- Streams (Hydraulic Structure)
- Town Boundary
- Village/UC Boundaries
- District Boundaries
- State/Town Highway Change
- Divided Highway Limits
- Ghost Section Boundary
- Federal Urban Area Limits

Scale: 1 INCH = 2,000 FEET



STRUCTURE DESCRIPTIONS

Bridge 14:
Slab - 1950
Structure No. 100907001409071
Length: 31'
Width: 24.7'
Facility Carried: C2001
Structure Type: CONCRETE SLAB
Features Intersected: HALLS BROOK
Surface: Bituminous
Maintenance/Ownership: Town

Unknown 63N:
Unknown
Structure No. 200091063N09072
Structure Type: Unknown
Features Intersected: I 91 OVER TH 1
Maintenance/Ownership: State

Unknown 63S:
Unknown
Structure No. 200091063S09072
Structure Type: Unknown
Features Intersected: I 91 OVER TH 1
Maintenance/Ownership: State

0	1	2	3	4	5	6	7	8	9
Road Widths									
Travellane									
Roadway									
Lane Count									
Base									
Subbase									
Curves									
Grades									
Guardrails									
Rumblestrips									
Historic Projects									
Maintenance Garage									
Speed Zone									
Functional Class									
National Highway System									
Limited Access Highway									
Customer Service Level									
Traffic Counters									
AAADT									
2020									
2019									
2018									
2017									
2016									
Crash Locations									
(Incomplete) 2021									
2020									
2019									
2018									
2017									

<p>Historic Projects</p> <ul style="list-style-type: none"> Unknown Retreatment Resurface Bituminous Mix Skippy Mix Bituminous Seal Surface Treated Gravel Cold Plane and Bituminous Concrete Reclaimed Base and Bituminous Concrete Concrete Gravel Plant Mix Reclaimed Base and Bituminous Concrete 	<p>Functional Class</p> <ul style="list-style-type: none"> 1 - Interstate System 2 - Other Freeways and Expressways 3 - Principal Arterial 4 - Minor Arterial 5 - Major Collector 6 - Minor Collector <p>Speed Zones</p> <p>15 20 25 30 35 40 45 50 55 60 65</p>	<p>Curves</p> <ul style="list-style-type: none"> Left (degrees) Right (degrees) <p>Grades</p> <ul style="list-style-type: none"> Left (percent) grade up Right (percent) grade down <p>Road Widths</p> <p>(ft)</p>	<p>Traffic Counters</p> <ul style="list-style-type: none"> Continuous (CTC) Weigh-In-Motion (WIM) Short-Term, Scheduled (counter ID) Short-Term, Unscheduled <p>Crash Locations</p> <p>High Crash Locations (HCL's) Sections (& Intersections)</p> <p>HCL No. 201 - 300 (21 - 30)</p> <p>1 - 100 (1 - 10) 301 - 400 (31 - 40)</p> <p>101 - 200 (11 - 20) 401 - 800 (41 - 113)</p>	<p>Mileage by Functional Class By Sheet</p> <p>0670 6 - minor collector 9.000</p> <p>Mileage by Town By Sheet</p> <p>NEWBURY - S06700907 9.0 of 13.74</p> <p>DISTRICT</p> <p>7</p> <p>TOWN</p> <p>NEWBURY</p> <p>Date: 11/16/21</p> <p>ROUTE</p> <p>Min-0670</p> <p>ETE mileage: 0.0 to 9.0</p>
---	--	---	---	---

Page Total Mileage: 9.000 mi

Page Total Mileage: 9.0 mi

For More Information Contact - Vermont Agency of Transportation, Policy, Planning and Intermodal Development Division - Mapping Section, 1 National Life Drive, Montpelier, VT 05633-5001 Telephone: 802-828-2600.