

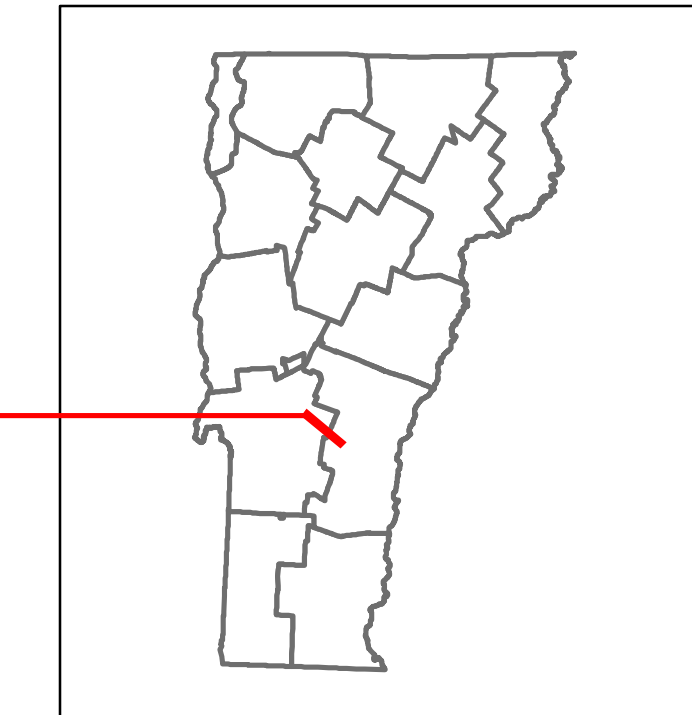


Route Log and Progress Chart


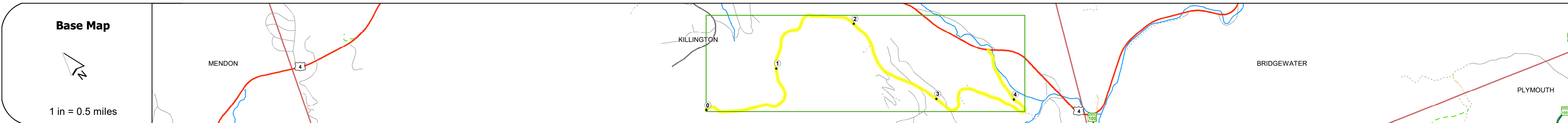
DRAFT

Please Note: Errors and Omissions May Exist.
Contact the VTrans Mapping Section with questions or concerns.

DISTRICT	TOWN	ROUTE
3	KILLINGTON	Min-0604



Min-0604



STRUCTURE DESCRIPTIONS	
Bridge 25:	Stringer/multi-beam or girder - 1987
Structure No:	101121002511211
Length:	43'
Facility Carried:	PEDESTRIAN
Structure Type:	STEEL BM W TIMBER DK
Features Intersected:	SKI TRAIL OV TH15

0	1	2	3	4
Road Widths				
Travellane				
Roadway				
Lane Count				
Base				
Subbase				
Curves				
Grades				
Guardrails				
Rumblestrips				
Historic Projects				
Maintenance Garage				
Speed Zone				
Functional Class				
6				
National Highway System				
Limited Access Highway				
Customer Service Level				
Traffic Counters				
AAADT				
2020				
2019				
2018				
2017				
2016				
Crash Locations				
(Incomplete) 2021				
2020				
2019				
2018				
2017				

Historic Projects Unknown, Bituminous Concrete, Retreatment, Resurface, Bituminous Mix, Skiny Mix, Bituminous Seal, Concrete, Gravel, Surface Treated, Plant Mix, Reclaimed Base and Bituminous Concrete	Functional Class 1 - Interstate System, 2 - Other Freeways and Expressways, 3 - Principal Arterial, 4 - Minor Arterial, 5 - Major Collector, 6 - Minor Collector	Curves Left (degrees), Right (degrees), Grades (percent) grade up, (percent) grade down	Traffic Counters Continuous (CTC), Weigh-In-Motion (WIM), Short-Term, Scheduled, Short-Term, Unscheduled	Crash Locations High Crash Locations (HCL's) Sections (& Intersections) 1 - 100 (1 - 10), 101 - 200 (11 - 20), 201 - 300 (21 - 30), 301 - 400 (31 - 40), 401 - 800 (41 - 113)	Mileage by Functional Class By Sheet 0604 6 - minor collector 4.410	Mileage by Town By Sheet KILLINGTON - S06041121 4.41 of 4.41	DISTRICT 3	TOWN KILLINGTON	Date: 11/19/21	ROUTE Min-0604
					Page Total Mileage: 4.410 mi	Page Total Mileage: 4.41 mi	1 of 1 TWN mileage: 0.0 to 4.41	ETE mileage: 0.0 to 4.41		

For More Information Contact - Vermont Agency of Transportation, Policy, Planning and Intermodal Development Division - Mapping Section, 1 National Life Drive, Montpelier, VT 05633-5001 Telephone: 802-828-2600.