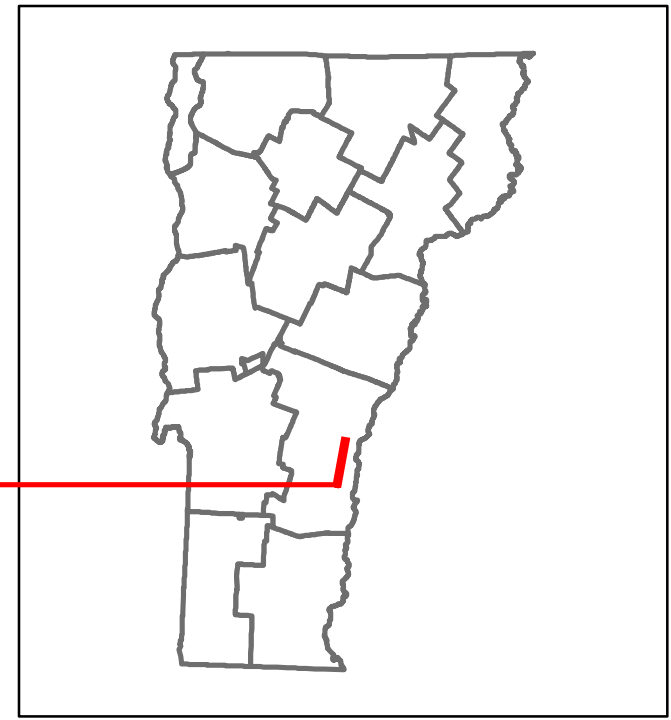


Route Log and Progress Chart

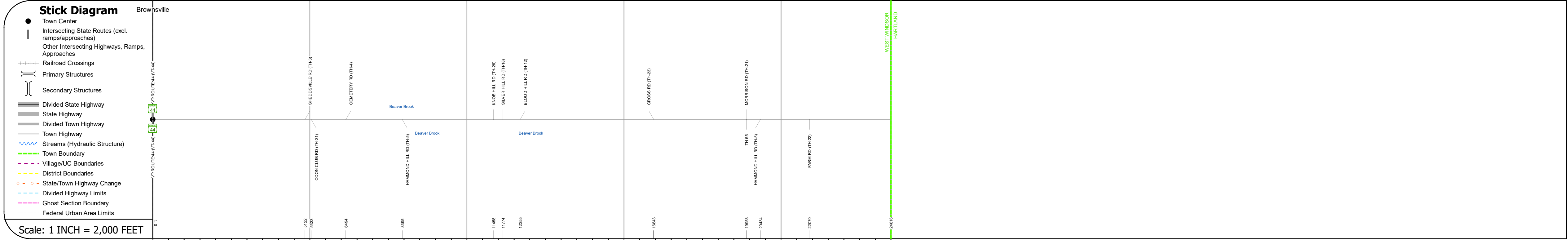
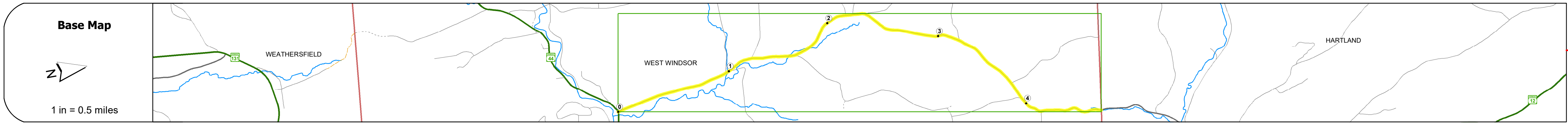
DRAFT

Please Note: Errors and Omissions May Exist.
Contact the VTrans Mapping Section with questions or concerns.

DISTRICT	TOWN	ROUTE
4	WEST WINDSOR	Min-0586



Min-0586



Travellane	24																			
Roadway	24																			
Lane Count	1																			
Base																				
Subbase																				
Curves																				
Grades																				
Guardrails																				
Rumblestrips																				
Historic Projects																				
Maintenance Garage																				
Speed Zone																				
Functional Class																				
National Highway System																				
Limited Access Highway																				
Customer Service Level																				
Traffic Counters																				
AADT	2020																			
	2019																			
	2018																			
	2017																			
	2016																			
Crash Locations	(Incomplete) 2021																			
	2020																			
	2019																			
	2018																			
	2017																			

STRUCTURE DESCRIPTIONS	

Historic Projects Unknown, Bituminous Concrete, Retreatment, Resurface, Bituminous Mix, Skiny Seal, Surface Treated Gravel, Plant Mix, Reclaimed Base and Bituminous Concrete.			Functional Class 1 - Interstate System, 2 - Other Freeways and Expressways, 3 - Principal Arterial, 4 - Minor Arterial, 5 - Major Collector, 6 - Minor Collector.			Curves Left (degrees), Right (degrees), Grades (degrees), Left (degrees) grade up, Right (degrees) grade down.			Traffic Counters Continuous (CTC), Weigh-In-Motion (WIM), Short-Term, Scheduled, Short-Term, Unscheduled.			Crash Locations High Crash Locations (HCL's) Sections (& Intersections), 1 - 100 (1 - 10), 101 - 200 (11 - 20), 201 - 300 (21 - 30), 301 - 400 (31 - 40), 401 - 800 (41 - 113).			Mileage by Functional Class By Sheet 0586 6 - minor collector 4.700		Mileage by Town By Sheet WEST WINDSOR - S05861422 4.7 of 4.7		DISTRICT 4	TOWN WEST WINDSOR	Date: 11/16/21	ROUTE Min-0586 ETE mileage: 0.0 to 4.7
Speed Zones 25, 30, 35, 40, 45, 50, 55, 60, 65.						Road Widths AADT (AADT)						Page Total Mileage: 4.700 mi		Page Total Mileage: 4.7 mi								

For More Information Contact - Vermont Agency of Transportation, Policy, Planning and Intermodal Development Division - Mapping Section, 1 National Life Drive, Montpelier, VT 05633-5001 Telephone: 802-828-2600.