

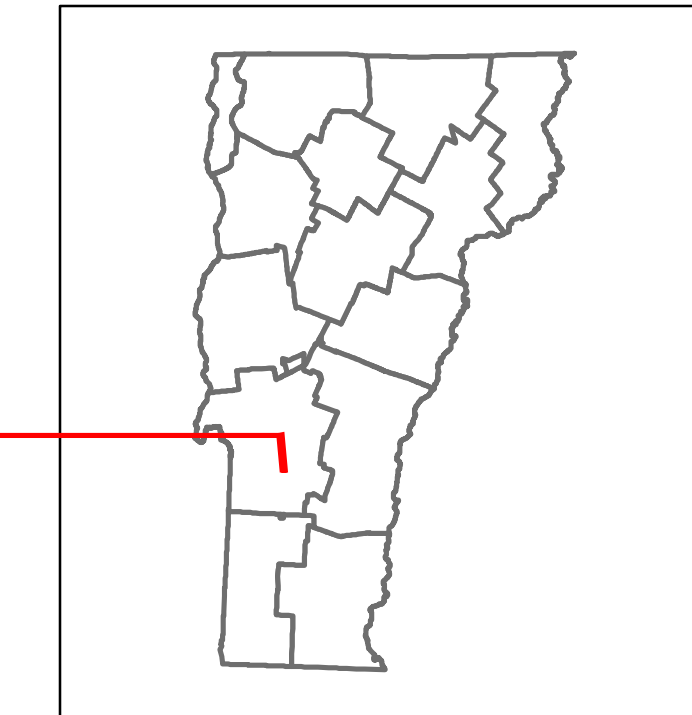


# Route Log and Progress Chart

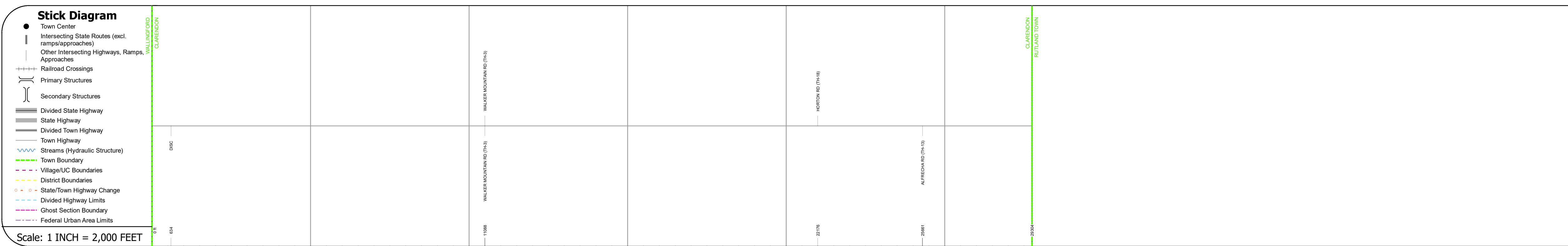
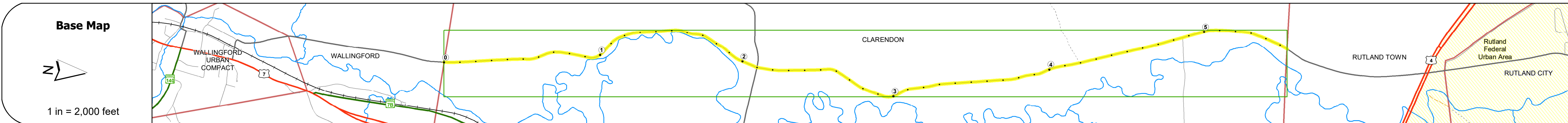
**DRAFT**

Please Note: Errors and Omissions May Exist.  
Contact the VTrans Mapping Section with questions or concerns.

DISTRICT	TOWN	ROUTE
3	CLARENDON	Min-0578



Min-0578



## STRUCTURE DESCRIPTIONS

	0	1	2	3	4	5
<b>Road Widths</b>						
Travellane						
Roadway						
Lane Count						
Base						
Subbase						
<b>Curves</b>						
<b>Grades</b>						
<b>Guardrails</b>						
<b>Rumblestrips</b>						
<b>Historic Projects</b>						
<b>Maintenance Garage</b>						
<b>Speed Zone</b>						
<b>Functional Class</b>				6		
<b>National Highway System</b>						
<b>Limited Access Highway</b>						
<b>Customer Service Level</b>						
<b>Traffic Counters</b>						
<b>AADT</b>	2020					
	2019					
	2018					
	2017					
	2016					
<b>Crash Locations</b>	(Incomplete) 2021					
	2020					
	2019					
	2018					
	2017					

<b>Historic Projects</b> Unknown, Retreatment, Resurface, Bituminous Mix, Skiny Mix, Bituminous Seal, Concrete, Surface Treated Gravel, Plant Mix, Reclaimed Base and Bituminous Concrete	<b>Functional Class</b> 1- Interstate System, 2- Other Freeways and Expressways, 3- Principal Arterial, 4- Minor Arterial, 5- Major Collector, 6- Minor Collector	<b>Curves</b> Left (degrees), Right, Grades (degrees) grade up, grade down	<b>Traffic Counters</b> Continuous (CTC), Weigh-In-Motion (WIM), Short-Term, Scheduled, Short-Term, Unscheduled	<b>Crash Locations</b> High Crash Locations (HCL's) Sections (& Intersections) 1-100 (1-10), 101-200 (11-20), 201-300 (21-30), 301-400 (31-40), 401-800 (41-113)	<b>Mileage by Functional Class By Sheet</b> 0578 6 - minor collector 5.550	<b>Mileage by Town By Sheet</b> CLARENDON - S05781105 5.55 of 5.55	<b>DISTRICT</b> 3	<b>TOWN</b> CLARENDON	<b>Date:</b> 11/16/21	<b>ROUTE</b> Min-0578 ETE mileage: 1.47 to 7.02
<b>Legend</b> Road Widths (ft) 12.5, 30, 35, 40, 45, 50, 55, 60, 65					<b>Page Total Mileage: 5.55 mi</b>		<b>Page Total Mileage: 5.55 mi</b>		<b>1 of 1</b> TWN mileage: 0.0 to 5.55	

For More Information Contact - Vermont Agency of Transportation, Policy, Planning and Intermodal Development Division - Mapping Section, 1 National Life Drive, Montpelier, VT 05633-5001 Telephone: 802-828-2600.