

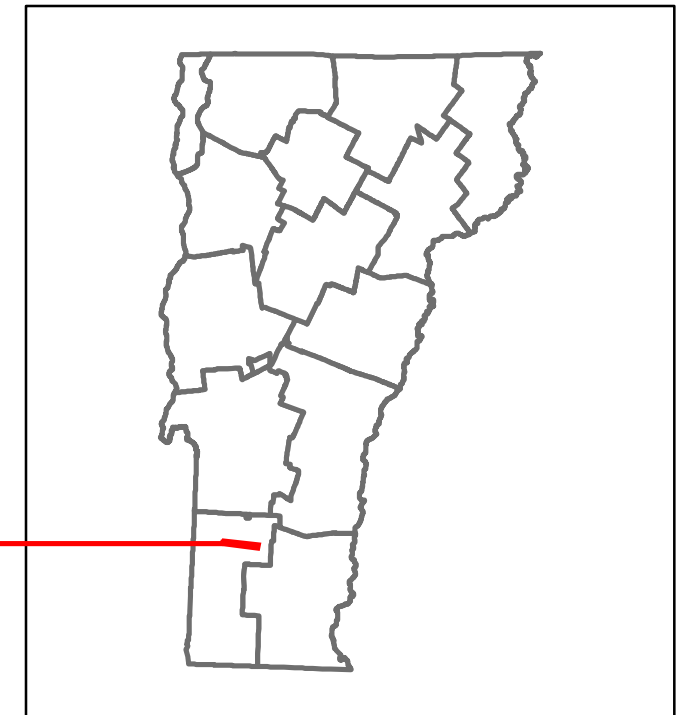


# Route Log and Progress Chart


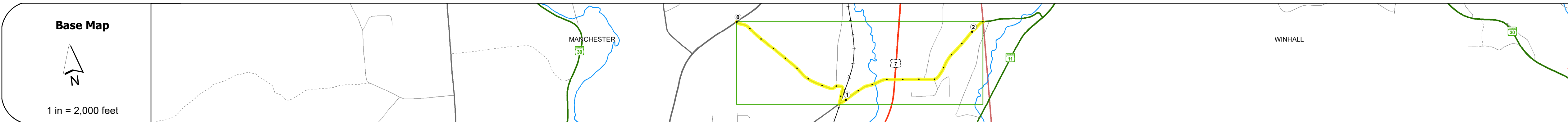
**DRAFT**

Please Note: Errors and Omissions May Exist.  
Contact the VTrans Mapping Section with questions or concerns.

DISTRICT	TOWN	ROUTE
1	MANCHESTER	Min-0548



Min-0548



STRUCTURE DESCRIPTIONS	
Bridge 24:	Slab - 1965 Structure No: 100206002402061 Length: 31' Width: 23.2' Facility Carried: C2008 Structure Type: CONCRETE SLAB Features Intersected: BATTEN KILL RIVER Surface: Bituminous Maintenance/Ownership: Town
Unknown 28:	Unknown Structure No: 200019002802062 Structure Type: Unknown Features Intersected: TH 8 BARNUMVILLE ROAD Maintenance/Ownership: State

Scale: 1 INCH = 1,000 FEET	0	1	2
<b>Road Widths</b>	Travellane: 20 Roadway: 20 Lane Count: 2 Base: 2 Subbase: 2		
<b>Curves</b>			
<b>Grades</b>			
<b>Guardrails</b>			
<b>Rumblestrips</b>			
<b>Historic Projects</b>			
<b>Maintenance Garage</b>			
<b>Speed Zone</b>			
<b>Functional Class</b>	6		
<b>National Highway System</b>			
<b>Limited Access Highway</b>			
<b>Customer Service Level</b>			
<b>Traffic Counters</b>			
<b>AADT</b>	2020 2019 2018 2017 2016		
<b>Crash Locations</b>	(Incomplete) 2021 2020 2019 2018 2017		

<b>Historic Projects</b> <ul style="list-style-type: none"> <li>Unknown</li> <li>Retreatment</li> <li>Resurface</li> <li>Bituminous Mix</li> <li>Skinny Mix</li> <li>Bituminous Seal</li> </ul>	<b>Functional Class</b> <ul style="list-style-type: none"> <li>1 - Interstate System</li> <li>2 - Other Freeways and Expressways</li> <li>3 - Principal Arterial</li> <li>4 - Minor Arterial</li> <li>5 - Major Collector</li> <li>6 - Minor Collector</li> </ul>	<b>Curves</b> <ul style="list-style-type: none"> <li>Left (degrees)</li> <li>Right (degrees)</li> </ul>	<b>Grades</b> <ul style="list-style-type: none"> <li>Left (percent)</li> <li>Right (percent)</li> </ul>	<b>Traffic Counters</b> <ul style="list-style-type: none"> <li>Continuous (CTC)</li> <li>Weight-In-Motion (WIM)</li> <li>Short-Term, Scheduled</li> <li>Short-Term, Unscheduled</li> </ul>	<b>Crash Locations</b> <ul style="list-style-type: none"> <li>High Crash Locations (HCL's)</li> <li>Sections (&amp; Intersections)</li> </ul>	<b>Mileage by Functional Class By Sheet</b> 0548 6 - minor collector 2.100	<b>Mileage by Town By Sheet</b> MANCHESTER - S05480206 2.1 of 2.1	<b>DISTRICT</b> 1	<b>TOWN</b> MANCHESTER	<b>Date:</b> 11/19/21	<b>ROUTE</b> Min-0548
<b>Legend</b> <b>Speed Zones</b> 15 20 25 30 35 40 45 50 55 60 65						<b>Page Total Mileage: 2.100 mi</b>		<b>Page Total Mileage: 2.1 mi</b>		<b>1 of 1</b> TWN mileage: 0.0 to 2.1	<b>ETE mileage:</b> 0.0 to 2.1

For More Information Contact - Vermont Agency of Transportation, Policy, Planning and Intermodal Development Division - Mapping Section, 1 National Life Drive, Montpelier, VT 05633-5001 Telephone: 802-828-2600.